


WIT Transactions on Ecology and the Environment

VOLUME 217, 2018



**Sustainable Development and Planning
2018**

Sustainable Development and Planning X

WIT*PRESS*

WIT Press publishes leading books in Science and Technology.

Visit our website for the current list of titles.

www.witpress.com

WIT*eLibrary*

Home of the Transactions of the Wessex Institute.

Papers contained in this volume are archived in the WIT eLibrary in volume 217 of WIT Transactions on Ecology and the Environment (ISSN 1743-3541).

The WIT eLibrary provides the international scientific community with immediate and permanent access to individual papers presented at WIT conferences.

Visit the WIT eLibrary at www.witpress.com.

TENTH INTERNATIONAL CONFERENCE ON
SUSTAINABLE DEVELOPMENT AND PLANNING

Sustainable Development and Planning 2018

CONFERENCE CHAIRMEN

G. Passerini

Marche Polytechnic University, Italy

N. Marchettini

University of Siena, Italy

INTERNATIONAL SCIENTIFIC ADVISORY COMMITTEE

A. Asadzadeh	Ö, Özçevik
S. Basbas	F. Pineda
H. Bjornlund	M. Platzer
C. Borrego	D. Prokopiou
R. Brandtweiner	G. Reniers
M. Cunha	G. Rizzo
M. Di Gangi	G. Rodriguez
A. Hoeltl	R. Rojas-Caldelas
D. Longo	F. Russo
I. G. Malkina-Pykh	M. Sepe
S. Mambretti	R. Sjöblom
E. Marco	X. Spiliotis
J. Miralles i Garcia	S. Turgut
R. R. Mwaipungu	M. Zamorano

Organised by

Wessex Institute, UK

University of Siena, Italy

Sponsored by

WIT Transactions on Ecology and the Environment

International Journal of Sustainable Development and Planning

WIT Transactions

Wessex Institute
Ashurst Lodge, Ashurst
Southampton SO40 7AA, UK

Senior Editors

H. Al-Kayiem

Universiti Teknologi PETRONAS, Malaysia

G. M. Carlomagno

University of Naples Federico II, Italy

A. H-D. Cheng

University of Mississippi, USA

J. J. Connor

Massachusetts Institute of Technology, USA

J. Th M. De Hosson

University of Groningen, Netherlands

P. De Wilde

Vrije Universiteit Brussel, Belgium

N. A. Dumont

PUC-Rio, Brazil

A. Galiano-Garrigos

University of Alicante, Spain

F. Garzia

University of Rome "La Sapienza", Italy

M. Hadfield

University of Bournemouth, UK

S. Hernández

University of A Coruña, Spain

J. T. Katsikadelis

National Technical University of Athens, Greece

J. W. S. Longhurst

University of the West of England, UK

E. Magaril

Ural Federal University, Russia

S. Mambretti

Politecnico di Milano, Italy

W. J. Mansur

Federal University of Rio de Janeiro, Brazil

J. L. Miralles i Garcia

Universitat Politècnica de València, Spain

G. Passerini

Università Politecnica delle Marche, Italy

F. D. Pineda

Complutense University, Spain

D. Poljak

University of Split, Croatia

F. Polonara

Università Politecnica delle Marche, Italy

D. Proverbs

Birmingham City University, UK

T. Rang

Tallinn Technical University, Estonia

G. Rzevski

The Open University, UK

P. Skerget

University of Maribor, Slovenia

B. Sundén

Lund University, Sweden

Y. Villacampa Esteve

Universidad de Alicante, Spain

P. Vorobieff

University of New Mexico, USA

S. S. Zubir

Universiti Teknologi Mara, Malaysia

Editorial Board

- B. Abersek** University of Maribor, Slovenia
Y. N. Abousleiman University of Oklahoma, USA
G. Alfaro Degan Università Roma Tre, Italy
K. S. Al Jabri Sultan Qaboos University, Oman
D. Almorza Gomar University of Cadiz, Spain
J. A. C. Ambrosio IDMEC, Portugal
A. M. Amer Cairo University, Egypt
S. A. Anagnostopoulos University of Patras, Greece
E. Angelino A.R.P.A. Lombardia, Italy
H. Antes Technische Universität Braunschweig, Germany
M. A. Atherton South Bank University, UK
A. G. Atkins University of Reading, UK
D. Aubry Ecole Centrale de Paris, France
H. Azegami Toyohashi University of Technology, Japan
J. M. Baldasano Universitat Politècnica de Catalunya, Spain
J. Barnes University of the West of England, UK
J. G. Bartzis Institute of Nuclear Technology, Greece
S. Basbas Aristotle University of Thessaloniki, Greece
A. Bejan Duke University, USA
M. P. Bekakos Democritus University of Thrace, Greece
G. Belingardi Politecnico di Torino, Italy
R. Belmans Katholieke Universiteit Leuven, Belgium
D. E. Beskos University of Patras, Greece
S. K. Bhattacharyya Indian Institute of Technology, India
H. Bjornlund University of South Australia, Australia
E. Blums Latvian Academy of Sciences, Latvia
J. Boarder Cartref Consulting Systems, UK
B. Bobee Institut National de la Recherche Scientifique, Canada
H. Boileau ESIGEC, France
M. Bonnet Ecole Polytechnique, France
C. A. Borrego University of Aveiro, Portugal
A. R. Bretones University of Granada, Spain
F-G. Buchholz Universität Gesamthochschule Paderborn, Germany
F. Butera Politecnico di Milano, Italy
W. Cantwell Liverpool University, UK
C. Capilla Universidad Politécnica de Valencia, Spain
D. J. Cartwright Bucknell University, USA
P. G. Carydis National Technical University of Athens, Greece
J. J. Casares Long Universidad de Santiago de Compostela, Spain
A. Chakrabarti Indian Institute of Science, India
F. Chejne National University, Colombia
J-T. Chen National Taiwan Ocean University, Taiwan
J. Chilton University of Lincoln, UK
C-L. Chiu University of Pittsburgh, USA
H. Choi Kangnung National University, Korea
A. Cieslak Technical University of Lodz, Poland
C. Clark Wessex Institute, UK
S. Clement Transport System Centre, Australia
M. C. Constantinou State University of New York at Buffalo, USA
M. da C Cunha University of Coimbra, Portugal
W. Czyczula Krakow University of Technology, Poland
L. D'Acerno Federico II University of Naples, Italy
M. Davis Temple University, USA
A. B. de Almeida Instituto Superior Tecnico, Portugal
L. De Biase University of Milan, Italy
R. de Borst Delft University of Technology, Netherlands
G. De Mey University of Ghent, Belgium
A. De Naeyer Universiteit Ghent, Belgium
N. De Temmerman Vrije Universiteit Brussel, Belgium
D. De Wrachien State University of Milan, Italy
L. Debnath University of Texas-Pan American, USA
G. Degrande Katholieke Universiteit Leuven, Belgium
S. del Giudice University of Udine, Italy
M. Domaszewski Université de Technologie de Belfort-Montbéliard, France

- K. Dorow** Pacific Northwest National Laboratory, USA
- W. Dover** University College London, UK
- C. Dowlen** South Bank University, UK
- J. P. du Plessis** University of Stellenbosch, South Africa
- R. Duffell** University of Hertfordshire, UK
- A. Ebel** University of Cologne, Germany
- V. Echarri** University of Alicante, Spain
- K. M. Elawadly** Alexandria University, Egypt
- D. Elms** University of Canterbury, New Zealand
- M. E. M El-Sayed** Kettering University, USA
- D. M. Elsom** Oxford Brookes University, UK
- F. Erdogan** Lehigh University, USA
- J. W. Everett** Rowan University, USA
- M. Faghri** University of Rhode Island, USA
- R. A. Falconer** Cardiff University, UK
- M. N. Fardis** University of Patras, Greece
- A. Fayvisovich** Admiral Ushakov Maritime State University, Russia
- H. J. S. Fernando** Arizona State University, USA
- W. F. Florez-Escobar** Universidad Pontificia Bolivariana, South America
- E. M. M. Fonseca** Instituto Politécnico do Porto, Instituto Superior de Engenharia do Porto, Portugal
- D. M. Fraser** University of Cape Town, South Africa
- G. Gambolati** Universita di Padova, Italy
- C. J. Gantes** National Technical University of Athens, Greece
- L. Gaul** Universitat Stuttgart, Germany
- N. Georgantzis** Universitat Jaume I, Spain
- L. M. C. Godinho** University of Coimbra, Portugal
- F. Gomez** Universidad Politécnica de Valencia, Spain
- A. Gonzales Aviles** University of Alicante, Spain
- D. Goulias** University of Maryland, USA
- K. G. Goulias** Pennsylvania State University, USA
- W. E. Grant** Texas A & M University, USA
- S. Grilli** University of Rhode Island, USA
- R. H. J. Grimshaw** Loughborough University, UK
- D. Gross** Technische Hochschule Darmstadt, Germany
- R. Grundmann** Technische Universität Dresden, Germany
- O. T. Gudmestad** University of Stavanger, Norway
- R. C. Gupta** National University of Singapore, Singapore
- J. M. Hale** University of Newcastle, UK
- K. Hameyer** Katholieke Universiteit Leuven, Belgium
- C. Hanke** Danish Technical University, Denmark
- Y. Hayashi** Nagoya University, Japan
- L. Haydock** Newage International Limited, UK
- A. H. Hendrickx** Free University of Brussels, Belgium
- C. Herman** John Hopkins University, USA
- I. Hideaki** Nagoya University, Japan
- W. F. Huebner** Southwest Research Institute, USA
- M. Y. Hussaini** Florida State University, USA
- W. Hutchinson** Edith Cowan University, Australia
- T. H. Hyde** University of Nottingham, UK
- M. Iguchi** Science University of Tokyo, Japan
- L. Int Panis** VITO Expertisecentrum IMS, Belgium
- N. Ishikawa** National Defence Academy, Japan
- H. Itoh** University of Nagoya, Japan
- W. Jager** Technical University of Dresden, Germany
- Y. Jaluria** Rutgers University, USA
- D. R. H. Jones** University of Cambridge, UK
- N. Jones** University of Liverpool, UK
- D. Kaliampakos** National Technical University of Athens, Greece
- D. L. Karabalis** University of Patras, Greece
- A. Karageorghis** University of Cyprus
- T. Katayama** Doshisha University, Japan
- K. L. Katsifarakis** Aristotle University of Thessaloniki, Greece
- E. Kausel** Massachusetts Institute of Technology, USA
- H. Kawashima** The University of Tokyo, Japan
- B. A. Kazimee** Washington State University, USA
- F. Khoshnaw** Koya University, Iraq
- S. Kim** University of Wisconsin-Madison, USA
- D. Kirkland** Nicholas Grimshaw & Partners Ltd, UK
- E. Kita** Nagoya University, Japan
- A. S. Kobayashi** University of Washington, USA
- D. Koga** Saga University, Japan
- S. Kotake** University of Tokyo, Japan

- A. N. Kounadis** National Technical University of Athens, Greece
- W. B. Kratzig** Ruhr Universitat Bochum, Germany
- T. Krauthammer** Penn State University, USA
- R. Laing** Robert Gordon University, UK
- M. Langseth** Norwegian University of Science and Technology, Norway
- B. S. Larsen** Technical University of Denmark, Denmark
- F. Lattarulo** Politecnico di Bari, Italy
- A. Lebedev** Moscow State University, Russia
- D. Lesnic** University of Leeds, UK
- D. Lewis** Mississippi State University, USA
- K-C. Lin** University of New Brunswick, Canada
- A. A. Liolios** Democritus University of Thrace, Greece
- D. Lippiello** Università degli Studi Roma Tre, Italy
- S. Lomov** Katholieke Universiteit Leuven, Belgium
- J. E. Luco** University of California at San Diego, USA
- L. Lundqvist** Division of Transport and Location Analysis, Sweden
- T. Lyons** Murdoch University, Australia
- L. Mahdjoubi** University of the West of England, UK
- Y-W. Mai** University of Sydney, Australia
- M. Majowiecki** University of Bologna, Italy
- G. Manara** University of Pisa, Italy
- B. N. Mandal** Indian Statistical Institute, India
- Ü. Mander** University of Tartu, Estonia
- H. A. Mang** Technische Universitat Wien, Austria
- G. D. Manolis** Aristotle University of Thessaloniki, Greece
- N. Marchettini** University of Siena, Italy
- J. D. M. Marsh** Griffith University, Australia
- J. F. Martin-Duque** Universidad Complutense, Spain
- T. Matsui** Nagoya University, Japan
- G. Mattrisch** DaimlerChrysler AG, Germany
- F. M. Mazzolani** University of Naples "Federico II", Italy
- K. McManis** University of New Orleans, USA
- A. C. Mendes** Universidade de Beira Interior, Portugal
- J. Mera** Polytechnic University of Madrid, Spain
- J. Mikieliewicz** Polish Academy of Sciences, Poland
- R. A. W. Mines** University of Liverpool, UK
- C. A. Mitchell** University of Sydney, Australia
- K. Miura** Kajima Corporation, Japan
- A. Miyamoto** Yamaguchi University, Japan
- T. Miyoshi** Kobe University, Japan
- G. Molinari** University of Genoa, Italy
- F. Mondragon** Antioquin University, Colombia
- T. B. Moodie** University of Alberta, Canada
- D. B. Murray** Trinity College Dublin, Ireland
- M. B. Neace** Mercer University, USA
- D. Neculescu** University of Ottawa, Canada
- B. Ning** Beijing Jiatong University, China
- S-I. Nishida** Saga University, Japan
- H. Nisitani** Kyushu Sangyo University, Japan
- B. Notaros** University of Massachusetts, USA
- P. O'Donoghue** University College Dublin, Ireland
- R. O. O'Neill** Oak Ridge National Laboratory, USA
- M. Ohkusu** Kyushu University, Japan
- G. Oliveto** Università di Catania, Italy
- R. Olsen** Camp Dresser & McKee Inc., USA
- E. Oñate** Universitat Politecnica de Catalunya, Spain
- K. Onishi** Ibaraki University, Japan
- P. H. Oosthuizen** Queens University, Canada
- E. Outa** Waseda University, Japan
- O. Ozcevik** Istanbul Technical University, Turkey
- A. S. Papageorgiou** Rensselaer Polytechnic Institute, USA
- J. Park** Seoul National University, Korea
- F. Patania** Università di Catania, Italy
- B. C. Patten** University of Georgia, USA
- G. Pelosi** University of Florence, Italy
- G. G. Penelis** Aristotle University of Thessaloniki, Greece
- W. Perrie** Bedford Institute of Oceanography, Canada
- M. F. Platzer** Naval Postgraduate School, USA
- D. Prandle** Proudman Oceanographic Laboratory, UK
- R. Pulselli** University of Siena, Italy
- I. S. Putra** Institute of Technology Bandung, Indonesia
- Y. A. Pykh** Russian Academy of Sciences, Russia
- A. Rabasa** University Miguel Hernandez, Spain
- F. Rachidi** EMC Group, Switzerland
- K. R. Rajagopal** Texas A & M University, USA
- J. Ravnik** University of Maribor, Slovenia

- A. M. Reinhorn** State University of New York at Buffalo, USA
- G. Reniers** Universiteit Antwerpen, Belgium
- A. D. Rey** McGill University, Canada
- D. N. Riahi** University of Illinois at Urbana-Champaign, USA
- B. Ribas** Spanish National Centre for Environmental Health, Spain
- K. Richter** Graz University of Technology, Austria
- S. Rinaldi** Politecnico di Milano, Italy
- F. Robuste** Universitat Politecnica de Catalunya, Spain
- A. C. Rodrigues** Universidade Nova de Lisboa, Portugal
- G. R. Rodríguez** Universidad de Las Palmas de Gran Canaria, Spain
- C. W. Roeder** University of Washington, USA
- J. M. Roesset** Texas A & M University, USA
- W. Roetzel** Universitaet der Bundeswehr Hamburg, Germany
- V. Roje** University of Split, Croatia
- R. Rosset** Laboratoire d'Aerologie, France
- J. L. Rubio** Centro de Investigaciones sobre Desertificacion, Spain
- T. J. Rudolphi** Iowa State University, USA
- S. Russenckuck** Magnet Group, Switzerland
- H. Ryssel** Fraunhofer Institut Integrierte Schaltungen, Germany
- S. G. Saad** American University in Cairo, Egypt
- M. Saiidi** University of Nevada-Reno, USA
- R. San Jose** Technical University of Madrid, Spain
- F. J. Sanchez-Sesma** Instituto Mexicano del Petroleo, Mexico
- B. Sarler** Nova Gorica Polytechnic, Slovenia
- S. A. Savidis** Technische Universitat Berlin, Germany
- A. Savini** Universita de Pavia, Italy
- G. Schleyer** University of Liverpool, UK
- R. Schmidt** RWTH Aachen, Germany
- B. Scholtes** Universitaet of Kassel, Germany
- A. P. S. Selvadurai** McGill University, Canada
- J. J. Sendra** University of Seville, Spain
- S. M. Şener** Istanbul Technical University, Turkey
- J. J. Sharp** Memorial University of Newfoundland, Canada
- Q. Shen** Massachusetts Institute of Technology, USA
- G. C. Sih** Lehigh University, USA
- L. C. Simoes** University of Coimbra, Portugal
- A. C. Singhal** Arizona State University, USA
- J. Sladek** Slovak Academy of Sciences, Slovakia
- V. Sladek** Slovak Academy of Sciences, Slovakia
- A. C. M. Sousa** University of New Brunswick, Canada
- H. Sozer** Illinois Institute of Technology, USA
- P. D. Spanos** Rice University, USA
- T. Speck** Albert-Ludwigs-Universitaet Freiburg, Germany
- C. C. Spyrakos** National Technical University of Athens, Greece
- G. E. Swaters** University of Alberta, Canada
- S. Syngellakis** Wessex Institute, UK
- J. Szmyd** University of Mining and Metallurgy, Poland
- H. Takemiya** Okayama University, Japan
- I. Takewaki** Kyoto University, Japan
- C-L. Tan** Carleton University, Canada
- E. Taniguchi** Kyoto University, Japan
- S. Tanimura** Aichi University of Technology, Japan
- J. L. Tassoulas** University of Texas at Austin, USA
- M. A. P. Taylor** University of South Australia, Australia
- A. Terranova** Politecnico di Milano, Italy
- T. Tirabassi** National Research Council, Italy
- S. Tkachenko** Otto-von-Guericke-University, Germany
- N. Tomii** Chiba Institute of Technology, Japan
- T. Tran-Cong** University of Southern Queensland, Australia
- R. Tremblay** Ecole Polytechnique, Canada
- I. Tsukrov** University of New Hampshire, USA
- R. Turra** CINECA Interuniversity Computing Centre, Italy
- S. G. Tushinski** Moscow State University, Russia
- R. van der Heijden** Radboud University, Netherlands
- R. van Duin** Delft University of Technology, Netherlands
- P. Vas** University of Aberdeen, UK
- R. Verhoeven** Ghent University, Belgium
- A. Viguri** Universitat Jaume I, Spain
- S. P. Walker** Imperial College, UK
- G. Walters** University of Exeter, UK
- B. Weiss** University of Vienna, Austria

T. W. Wu University of Kentucky, USA
S. Yanniotis Agricultural University of Athens,
Greece
A. Yeh University of Hong Kong, China
B. W. Yeigh University of Washington, USA
K. Yoshizato Hiroshima University, Japan
T. X. Yu Hong Kong University of Science &
Technology, Hong Kong

M. Zador Technical University of Budapest,
Hungary
R. Zainal Abidin Infrastructure University Kuala
Lumpur, Malaysia
K. Zakrzewski Politechnika Lodzka, Poland
M. Zamir University of Western Ontario, Canada
G. Zappalà National Research Council, Italy
R. Zarnic University of Ljubljana, Slovenia

Sustainable Development and Planning X

Editors

G. Passerini

Marche Polytechnic University, Italy

N. Marchettini

University of Siena, Italy

WITPRESS Southampton, Boston



Editors:

G. Passerini

Marche Polytechnic University, Italy

N. Marchettini

University of Siena, Italy

Published by

WIT Press

Ashurst Lodge, Ashurst, Southampton, SO40 7AA, UK

Tel: 44 (0) 238 029 3223; Fax: 44 (0) 238 029 2853

E-Mail: witpress@witpress.com

<http://www.witpress.com>

For USA, Canada and Mexico

Computational Mechanics International Inc

25 Bridge Street, Billerica, MA 01821, USA

Tel: 978 667 5841; Fax: 978 667 7582

E-Mail: infousa@witpress.com

<http://www.witpress.com>

British Library Cataloguing-in-Publication Data

A Catalogue record for this book is available
from the British Library

ISBN: 978-1-78466-291-2

eISBN: 978-1-78466-292-9

ISSN: 1746-448X (print)

ISSN: 1743-3541 (on-line)

The texts of the papers in this volume were set individually by the authors or under their supervision. Only minor corrections to the text may have been carried out by the publisher.

No responsibility is assumed by the Publisher, the Editors and Authors for any injury and/or damage to persons or property as a matter of products liability, negligence or otherwise, or from any use or operation of any methods, products, instructions or ideas contained in the material herein. The Publisher does not necessarily endorse the ideas held, or views expressed by the Editors or Authors of the material contained in its publications.

© WIT Press 2019

Printed in Great Britain by Lightning Source, UK.

Some rights reserved. Users may view, print, copy and download the content of this publication for personal use or academic purposes. To copy otherwise, or to distribute the Work by third parties, requires the permission of WIT Press. Creative Commons content: The CC BY licence allows users to copy, distribute and transmit an article, and adapt the article as long as the author is attributed. The CC BY licence permits commercial and non-commercial reuse.

Preface

This Volume contains edited papers presented at the 10th International Conference on Sustainable Development and Planning held in Siena, Italy. The conference, organised by the Wessex Institute of Technology and the University of Siena, follows a successful series that started in 2003 in Skiathos, Greece, followed by well attended meetings in Bologna, Italy (2005), Algarve, Portugal (2007), Cyprus (2009), New Forest – home of the Wessex Institute, UK (2011); Kos, Greece (2013), Istanbul, Turkey (2015), Penang, Malaysia (2016) and most recently in Bristol, UK (2017).

For several reasons, this conference in Siena represents a landmark in the series. Firstly, this is the first Sustainable Development and Planning conference that the Wessex Institute holds without its creator, chair and wizard of all, the late Professor Carlos Brebbia who passed away after having meticulously planned the event. Secondly, Siena University was the stage of one of the most influential scientist and pursuer of sustainable development, the late Professor Enzo Tiezzi, fellow of the Wessex Institute and co-founder of two WIT Press journals – Sustainable Development and Planning and Design & Nature and Ecodynamics. Thirdly, during the conference the Prigogine Medal (created by Professor Brebbia and Professor Tiezzi in 2004) was awarded to Professor Stuart Kauffman, an American medical doctor, theoretical biologist and complex systems researcher always in the front line of scientists supporting sustainability.

The aim of the Sustainable Development and Planning conference series is to provide a forum for the all the players contributing to sustainable development, such as planners, architects, engineers, policy makers, environmentalists and economists. Such players are facilitated in discussing policies and practices and to identify solutions to the challenges posed by the quest for sustainable development. This conference series is genuinely international in scope and seeks to provide an opportunity for experience and potential solutions to common problems to be shared. All the previous conferences hosted delegates coming from more than forty countries belonging both to most developed and less developed areas. Today we all know that pursuing sustainable development goals requires both new knowledge and the wider uptake of existing knowledge, policies and technologies. However, we often fail to understand the point of view of other countries especially when they are far either in distance or in development. The conference seeks to be a forum in which questions relating to the successful or unsuccessful application of knowledge, policies and technologies can be discussed and appropriate solutions proposed based on the experience of delegates belonging to such very different countries.

Sustainable Development and Planning 2018 provided the opportunity for an international community of academics, policy makers, practitioners and other stakeholders to discuss the latest

advances in the field, share practices and recommend action to advance sustainable development at local, national and international scales.

All conference papers are archived online in the WIT eLibrary (www.witpress.com) where they are easily and permanently available to the international scientific community.

The Editors wish to thank the authors for their contributions to the conference and to acknowledge the assistance of the eminent members of the International Scientific Advisory Committee for their support for the conference and for their peer-reviewing of the manuscripts.

The Editors
Siena, 2018

Contents

Section 1: Sustainability and the built environment

Cradle to cradle regenerative design: from circular economy to sustainable construction <i>Alexandros Kitriniaris</i>	3
The future of historic buildings: retrofitting to improve the thermal performance of New Zealand architectural heritage <i>Priscila Besen & Paola Boarin</i>	15
Sustainable-driven adaptive reuse: evaluation of criteria in a multi-attribute framework <i>Despo Parpas & Andreas Savvides</i>	29
Passive adaptive strategies for the optimisation of comfort and energy demand in traditional and contemporary buildings in hot, humid climates <i>Udo Dietrich & Laura Garcia Rios</i>	39
Product end-of-life problem in the context of reverse supply chain analysis <i>Christian Mascle</i>	51

Section 2: Environmental policies and planning

Sustainable development in English planning policy: a lawyer's perspective <i>Constanze Lowrison Bell</i>	65
Social networks, awareness and behavioral modification to reduce air pollution and carbon footprints: the ClairCity project in the Liguria region of Italy <i>Carlo Trozzi, Rita Vaccaro & Martina Trozzi</i>	73

Relationship between the Sustainable Development Goals framework and energy evaluation for an environmental assessment of the 2030 Agenda <i>Massimo Gigliotti, Valentina Niccolucci, Michela Marchi, Francesca Gagliardi & Federico Maria Pulselli</i>	87
--	----

Planning for sustainability in the Australian pulp and paper industry <i>William J. Hurditch</i>	93
---	----

Section 3: Environmental management

Prospective and sustainability of two natural protected areas in the least crowded state of Mexico: Baja California South <i>Oscar Arizpe, Judith Juarez, Placido Cruz & Alberto Torres</i>	107
--	-----

Vulnerability assessment for resource management of a natural protected area <i>Mario Daniel Verdugo, Oscar Arizpe & Arturo Gonzalez-Baheza</i>	117
--	-----

Conversion of various organic wastes into valuable materials using subcritical water treatment reactors <i>Naoko Nakagawa, Norio Sugiura, Motoo Utsumi, Kazuya Shimizu & Tomonao Miyashiro</i>	125
---	-----

Degradation of veterinary antibiotics from slaughterhouse wastewater using titanium dioxide as a catalyst <i>Martha N. Chollom, Sudesh Rathilal, Feroz M. Swalaha & Babatunde F. Bakare</i>	135
--	-----

Environmental change and a qualitative approach to the production system in “irrigated perimeters”: current model in the Lower San Francisco Sergipano, Northeastern Brazil <i>Gedália C. Santos</i>	145
---	-----

Section 4: City planning

Urbanism and urban planning following the thoughts of Henri Lefebvre <i>Teresa Vasconcelos E Sá</i>	157
--	-----

Contextualising mobility variables <i>Luise Noring, Isabel C. G. Fróes & Ditte Tellgren</i>	165
--	-----

Section 5: Livable and healthy city design (Special session organised by M. Sepe)

Liveable and healthy city design <i>Marichela Sepe</i>	177
The relationship between planning and the prospect of urban regeneration: a pilot project called “a holistic strategy for the regeneration of peri-urban areas in the north-west area of Rome” <i>Maria Rita Schirru</i>	191
National Park City: salutogenic city? <i>Tim Townshend, Maggie Roe, Clive Davies & Qianqian Qin</i>	203
Towards healthy urban design in a rationalist neighbourhood: a research methodology for the Monticelli quarter in Ascoli Piceno, Italy <i>Chiara Camaioni, Rosalba D’Onofrio, Ilaria Odoguardi & Elio Trusiani</i>	213
Resilient Vejle: a case study <i>Walter Unterrainer</i>	225
Liveability and public space in Canberra’s suburban developments <i>Muminovic Milica</i>	235
Adaptive urban transformation: cities in changing health and wellbeing conditions <i>Elzbieta D. Ryńska & Krystyna Solarek</i>	247

Section 6: Regional planning

Airport neighbourhoods as future regional development areas for resource awareness and gestalt sustainability: SmartAIRea <i>Julia Forster & Sanela Pansinger</i>	259
Integral landscape planning in the Netherlands: lessons learned from the intentions and consequences <i>Alexandra Tisma & Johan Meijer</i>	269
Regional resilience-based natural resource management planning in Australia: the Namoi Catchment experience <i>Francesca Andreoni</i>	281
An analysis of smart farmers’ perceptions towards the Asean Economic Community <i>Yi-Chia Lin, Darunee Yotimart, Anupong Wongchai & Chalermpon Jatuporn</i>	293

Keys for sustainable development at the Reconquista River basin, Argentina: learning from the past <i>Estela Mónica López Sardi</i>	305
---	-----

Section 7: Rural developments

The disabled family in rural India: empowerment of the socially-abled self <i>Adina Faye Karten</i>	315
---	-----

Adoption of precision agriculture to reduce inputs, enhance sustainabilty and increase food production: a study of southern Alberta, Canada <i>Lorraine A. Nicol & Christopher J. Nicol</i>	327
---	-----

The implementation of life cycle analysis and six sigma method to achieve sustainable water consumption in the agricultural sector <i>Karin Kandanand</i>	337
---	-----

Section 8: Community planning

ExGated: intervention to mitigate the impact of the Mexican gated communities over territories and cities <i>Tania Ascencio-Anaya, Martha Caudillo-Plascencia, Ernesto Ramírez-García & Emanuele Giorgi</i>	351
---	-----

Anticipating the future of sustainability in Qatar: towards a “road map” for meaningful stakeholder consultation engagement in planning the rural settlements <i>Elgritly N. Mahmoud</i>	363
---	-----

Practical adaptations of ancestral knowledge for groundwater artificial recharge management of Manglaralto coastal aquifer, Ecuador <i>Paúl Carrión, Gricelda Herrera, Josué Briones, Cristhian Sánchez & Jonny Limón</i>	375
---	-----

Section 9: Energy resources and savings

Ranking of energy saving devices for smart homes according to their payback time <i>Astrid Felderer, Roman Brandtweiner & Andrea Hörtl</i>	389
--	-----

Categorization and geo-localization of marine renewable energies for the Mediterranean area <i>Giulia Goffetti, Nicoletta Patrizi, Elena Neri, Stefano Magaudda, Riccardo M. Pulselli & Simone Bastianoni</i>	401
---	-----

The Distribution Systems Operator's role in energy transition: options for change <i>Erika Zomerman, Henny van der Windt & Henk Moll</i>	411
--	-----

Section 10: Sustainable development indicators

Revisiting the triple bottom line <i>Raine Isaksson</i>	425
Indicator engineering for land take control and settlement sustainability <i>Lorena Fiorini, Alessandro Marucci, Francesco Zullo & Bernardino Romano</i>	437
Based on energy analytical methodology to evaluate ecological degree of urban ecosystem: a quantitative ecological assessment of Yangzhou City in China <i>Junxue Zhang & Changhai Peng</i>	447

Section 11: Sustainable solutions in emerging countries

Public-private partnership in land compensation for an eco-cultural park: game theoretical analysis <i>Saisomphorn Larhsoukanh & Chengzhang Wang</i>	459
Survey of inorganic components in atmospheric particles of three urban areas caused by winter energy consumption in China and Japan <i>Qingyue Wang & Weiqian Wang</i>	469
Decayed woody material from mushroom cultivation: characterization of liquefaction <i>Qingyue Wang & Sayuri Kawamura</i>	481

Section 12: Sustainable tourism

Tourist development and planning on the Valencian Mediterranean coast: the case of La Devesa del Saler <i>José Luis Miralles I Garcia & Felipe Martínez Llorens</i>	495
Tourism development of the Cyclades Islands: economic, social and carrying capacity assessment and consequences <i>Dimitris Prokopiou, George Mavridoglou, Michael Toanoglou & Basil Tselentis</i>	509
Sustainable development and the plan for tourism in Mediterranean coastal areas: case study of the region of Liguria, Italy <i>Selena Candia, Francesca Pirlone & Ilenia Spadaro</i>	523

Tourism and strategic planning: learning from the Chinese province of Hainan to improve the Syrian coastal region <i>Bashar Dayoub, Peifeng Yang, Alaa Dayoub, Tarek Barakat & He Li</i>	535
Geotourism potential in the context of the geopark project for the development of Santa Elena province, Ecuador <i>Gricelda Herrera, Paúl Carrión & Josué Briones</i>	557
Creating a Living Lab model for tourism and hospitality businesses to stimulate CSR and sustainability innovations <i>Kariye Cigir</i>	569

Section 13: Cultural heritage

Cultural heritage as a driver for urban regeneration: comparing two processes <i>Andrea Boeri, Giulia Bortoli & Danila Longo</i>	587
The environmental and social role of semi-open spaces in vernacular architecture of the Eastern Mediterranean area: the case of Cyprus <i>Maria Philokyprou & Aimilios Michael</i>	599
Developing sustainable planning for heritage conservation in the tropics: a GIS-based risk and vulnerability assessment profile for historic archives in Puerto Rico <i>Johnny Lugo Vega & Daniel Díaz</i>	613

Section 14: Protection in historical city centres (Special session organised by S. Turgut)

Alarm bells ring for the cultural heritage of Istanbul <i>Hulya Berkmen & Sirma Turgut</i>	627
Importance of a management plan in protection of cultural heritage: Istanbul Historic Peninsula case <i>Hulya Berkmen</i>	637
Cultural heritage conservation and culture-led tourism conflict within the historic site in Beyoğlu, Istanbul <i>Adem Erdem Erbas</i>	647

Section 15: Urban architecture

The intersection of biophilia and engineering in creating sustainable, healthy and structurally sound built environments <i>Elaine Aye, Daniel Hackett & Chiara Pozzuoli</i>	663
---	-----

Homelessness: a critical approach to architecture and planning
Ralph D. Johnson 675

The sustainability of heritage buildings: revitalization of buildings in
the Bandung conservation area, Indonesia
Nurtati Soewarno, Taufan Hidjaz & Eka Virdianti 687

Well-being framework as a contributor to sustainability
Nilufer Saglar Onay & Valeria Minucciani 699

Section 16: Transportation

A multi-criteria analysis as a rational evaluation process for building
a new highway in Italy
Armando Carteni, Ilaria Henke, Federica Mallozzi & Clorinda Moliterno..... 713

Autonomous vehicles in sustainable cities: more questions than answers
András Szele & Lajos Kisgyörgy 725

University community commuting trip patterns: temporal assessment
*Busari Ayobami, Joshua Opeyemi, Joseph Oyedepo, Oluwale Olawuyi
& Kofoworola Daramola*..... 735

Spatio-temporal commuting pattern in the university environment:
a gender perspective
*Busari Ayobami, Oluwajana Seun, Ede Anthony, Joshua Opeyemi
& Adeyanju Emmanuel*..... 745

Assessment of safer road user behaviour
Abeer Khudur Jameel & Harry Evdorides 755

Section 17: Case studies

Study of morphological changes and sustainable development on the
southern coasts of the Caspian Sea using remote sensing and GIS
*Seyed Ahmad Neshaei, Payam Alemi Safaval,
Mir Masoud Kheirkhah Zarkesh & Parastoo Karimi* 771

Implementing collaborative planning in the Swedish mountains –
the case of Vilhelmina
Therese Bjärstig, Camilla Thellbro, Anna Zachrisson & Johan Svensson..... 781

The impact of green infrastructure rainwater harvesting on sustainable
urbanism: case study in Alexandria, Egypt
Salwa Moustafa Shehata 797

Towards a sustainable university: a case study of the University of the West of England, Bristol <i>James W. S. Longhurst & Georgina K. Gough</i>	807
Spools: sustainable pools – main developments of the project <i>Miguel José Oliveira, Alfredo Braga, Armando Inverno, Carlos Santos, Elisa M. J. da Silva, Francisco do Carmo, Luís Silva, Manuela Moreira da Silva, Paulo Cabral, Pedro Sequeira & Rui Lança</i>	821
Sustainable urban planning in a cross-border context: a case study <i>Anne Catherine Gieshoff & Paola Pfenninger</i>	833
“Slow your motions” interventions in urban spaces towards a livable neighborhood: case study of Hamm-Nord, Germany <i>Juliane F. Benachio, Xhelona Haveriku, Patricia D. Zaluski, Hsiao-Hui Chen & Udo Dietrich</i>	843
The consumption of chaos: from the charm of chaos to the tedium of order – the case of Christchurch, New Zealand before and after the central city post-earthquake rebuild <i>John McDonagh, Jacky Bowring & Harvey Perkins</i>	855
Evaluation of urban heat island for Puebla City, Mexico <i>Karla Montserrat Noh Abarca, Carmina Fernandez de Lara, Andres Sanchez Hernandez & Margarita Teutli Leon</i>	867
Impact of state support mechanisms on the cost of renewable energy projects: the case of developing countries <i>Galina S. Chebotareva</i>	881
Energy transition for the decarbonisation of urban neighborhoods: a case study in Seville, Spain <i>Riccardo M. Pulselli, Matteo Maccanti, Madelyn Marrero, Andy van den Dobbelsteen, Craig Martin & Nadia Marchettini</i>	893
River anthropization: case studies in Reggio Calabria, Italy <i>Rosa Versaci, Francesca Minniti, Giandomenico Foti, Caterina Canale & Giuseppina Chiara Barilla</i>	903
Planning and designing affordable housing for a sustainable future township in the Greater Kuala Lumpur region, Malaysia <i>Azim A. Aziz & M. Haziq Zulkifli</i>	913
Water infrastructure asset management: a comparative analysis of three urban water utilities in South Africa <i>Elkington Sibusiso Mnguni</i>	927

Section 18: Urban agriculture

Urban agriculture and sacred landscape: Anuradhapura sacred city, Sri Lanka <i>Wasana de Silva</i>	941
Comparing cities of the world according to their food security risks and opportunities <i>Wil H. G. J. Hennen, Vasco Diogo, Nico B. P. Polman & Marijke W. C. Dijkshoorn-Dekker</i>	953
Revolutionalizing agriculture extension delivery through mobile telephony: the experience of Village Enterprise Agent Model in Greater Masaka area, Uganda <i>Nicholas Mugabi, Andrew Ellias State, Julius Omona & Birgitta Jansson</i>	963
Evolution of vertical farms and the development of a simulation methodology <i>Diana Waldron</i>	975
The application of organic hydroponics on homegrown urban agriculture in Taiwan <i>Yi-Hsuan Hsieh, Ssu-Pei Li & Ting-I Lee</i>	987
Author index	997

INDICATOR ENGINEERING FOR LAND TAKE CONTROL AND SETTLEMENT SUSTAINABILITY

LORENA FIORINI*, ALESSANDRO MARUCCI†, FRANCESCO ZULLO‡ & BERNARDINO ROMANO§
University of L'Aquila, Italy

ABSTRACT

In this paper, we describe some indicators used to interpret urban sprawl and some of its effects on the environmental and ecosystem matrix. These are examples taken from a number of research programs that the University of L'Aquila has been engaged in over the past ten years that have produced more than 15 new indicators of urban sprawl and the numerous threats that the latter poses for land and the environment. Using some parameters we were able to prove that the expansive settlement model that prevailed in Italy over the past 50 years does not follow the conventional international standard of sprawl, but has a different pattern named “sprinkling”. Other indicators show that this growth is independent of population dynamics, at least at microterritorial level (municipalities), while the result is different on a macroterritorial scale (regions). Furthermore, this highly sprinkled type of settlement also has adverse effects on the fragmentation of ecosystems and biodiversity hot spots and using other indices we were able to highlight these phenomena too, which are scarcely considered as territorial “diseases” that need to be tackled and overcome. Carefully designed sets of parameters, such as those described in this paper, should be included in technology-assisted regional platforms to control and govern land transformation, in order to make the pursuit of improved land planning more efficient than what it is today.

Keywords: indicator engineering, land take, settlement sustainability, urban sprinkling.

1 INTRODUCTION

The intensive urban development that has occurred in countries worldwide over the past decades is now producing its most harmful consequences, thus fully confirming the alarm raised by the European Commission in early 2000 and by some experts of the international scientific community [1], [2]. Most conventional urban development literature, especially in Italy, has reported this phenomenon almost solely in terms of its effects on landscape, its alteration of the age-old balance between cities and rural areas or social psychology, without identifying – other than in recent years – additional and more severe dysfunctions. These dysfunctions profoundly concern the energy footprint of settlements [3], the fulfillment of the need for social services [4], [5], the fragmentation of nature hot-spots [6]–[8], the depletion of ecosystem services [9] and environmental risk resilience [10], [11]. In western industrialized countries, at least, there has been a huge and mostly unjustified increase in urban land take, despite minor demographic changes. This is an increase that in some political cultures, such as the Italian one, was viewed as an indicator of good administration by Mayors and Town councils for decades. Even the town planning legislation of Regions has encouraged new constructions as much as possible and the same can be said of tax regulations too. In this regard, national scientific literature has expressed some uncertainty, uncritically classifying the Italian pseudo-dispersed fabric under the

* ORCID: <http://orcid.org/0000-0002-3071-9644>

† ORCID: <http://orcid.org/0000-0002-5832-9322>

‡ ORCID: <http://orcid.org/0000-0002-9124-0776>

§ ORCID: <http://orcid.org/0000-0002-5947-1275>



international standard of “sprawl” [1], [12]–[19] without considering the clear differences that entail increased recovery difficulties.

Therefore, in Italy’s case, a different definition is suggested, namely “sprinkling” [20] as it better conveys the layout of the peninsula’s urbanized areas, also present in other Southern European (Iberian, Mediterranean and Balkan) areas however, and, in other continental areas too, albeit in different ways. Although sprinkling is the emblematic layout of urbanized areas in the country’s chief plains, nearly the entire national territory is characterized by this form of land take without significant meridian differences.

In the following sections, we will set out a number of indicators developed over several years to respond to different requirements in terms of study and relationship between sprawled urban layout and other territorial, environmental and socio-economic aspects throughout the country and in specific geographical areas.

2 EXPERIMENTAL DEMO-URBAN INDICATORS

Between 2006 and 2015 the University of L’Aquila developed a broad range of data and indicators, investigating their qualities and shortcomings in reflecting settlement and environmental effects throughout the country. The set of exemplifying parameters described below are taken from a number of papers in which they were tested and even applied to territorial governance documents [20]–[26].

2.1 Model indicators: sprawl vs. sprinkling

The main result of our study, highlighting that the settlement development model followed its own specific course for several decades, was reached by analyzing the distribution models of urbanized areas using the Urban Dispersion Index – UDI, formulated as follows and applied to all Italian regions on a consistent grid of 1kmx1km plots (Fig. 1), together with Urbanization Density (UD).

Urbanization Density (UD) indicates the size of areas transformed for varying purposes in a given territorial zone. On a national scale, data is available mostly for “urbanization”, that is to say areas used for settlement-related purposes. Today, we can extrapolate data from various databases, such as regional Land Use Maps (generally on a scale varying between 1:10.000 and 1:5.000), or satellite data (Copernicus – <https://spacedata.copernicus.eu/>) again on a scale of 1:10.000.

$$UD = \frac{\sum Aed_i}{Au} , \quad (1)$$

$$UDI = \frac{Nuc}{Au} , \quad (2)$$

where:

Aed_i = surface covered by buildings or sealed/urbanized layers

Nuc = number of urbanized centers

Au = surface of the reference territorial unit (km²)

A UDI increase over time (UDI+) highlights the rise in the number of separate urban cores within the reference area and therefore always corresponds to an increase in dispersed urbanization density (UD). A UDI drop (UDI-), instead, shows a reduction in separate urban cores and therefore the densification of existing ones with an increase in UD. When UDI is constant (UDI0), we can have two conditions: if UD increases (UD+), it means that existing urban cores have grown in size, with new urbanized parts in contact with existing

ones (UDI0). If $UD = 0$ too, then it means that there are no changes compared to the initial state (No change) (Fig. 1(a)).

The diagrams in Fig. 1(b) show that in Italy the prevailing model of urban growth is the one of significant dispersion (UDI+). On average, all regions have done little to densify settlements (30% of the territory at the most) and have essentially avoided aggregated urban growth (UDI0+DU) which rarely exceeds 10% of the territory but which instead is a generalized standard in Northern European countries.

2.2 Demo-urban dynamic indicators

The correlation between population dynamics and urbanization is very important as it helps develop models and apply inferential analysis to devise reliable prospective scenarios. As shown in the diagrams in Fig. 2, although falling within the previously mentioned prevailing proportionality on a regional scale, on a municipal scale the differences between Italian regions and geographical sectors are numerous. The diagrams in Fig. 2 were all contained within the 300% population and 1500% urbanized area increases, since all municipalities fall in these ranges across all the regions. There are, of course, higher values, but these concern very few cases. Amongst central Italian regions, Fig. 2 shows that only Umbria and Marche have a strong match between urbanization and population (where most municipalities do not exceed 400%). The models of the other central and southern regions share many similarities, with seven having stable demographic values matched by increases in urbanized areas ranging between 200% and 600%.

Changes in urban layout strongly depend on the population size of municipalities and their geographical relationship with the main metropolitan areas in the country. Fig. 3 uses the population size brackets of municipalities adopted by ISTAT (Central Institute of Statistics) and shows a very similar polynomial distribution for both demographic (ΔDem)

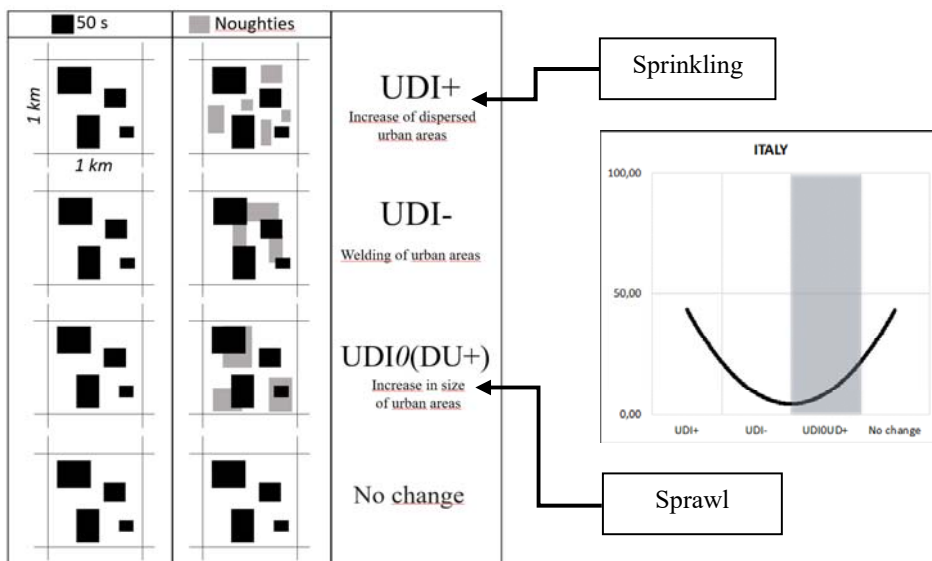


Figure 1: (a) Models of urban growth in the timespan considered (50s–Noughties); (b) Models of urban growth in Italy obtained by combining the UDI and UD indicators. In grey the model UDI0(UD+) (aggregated urban growth).

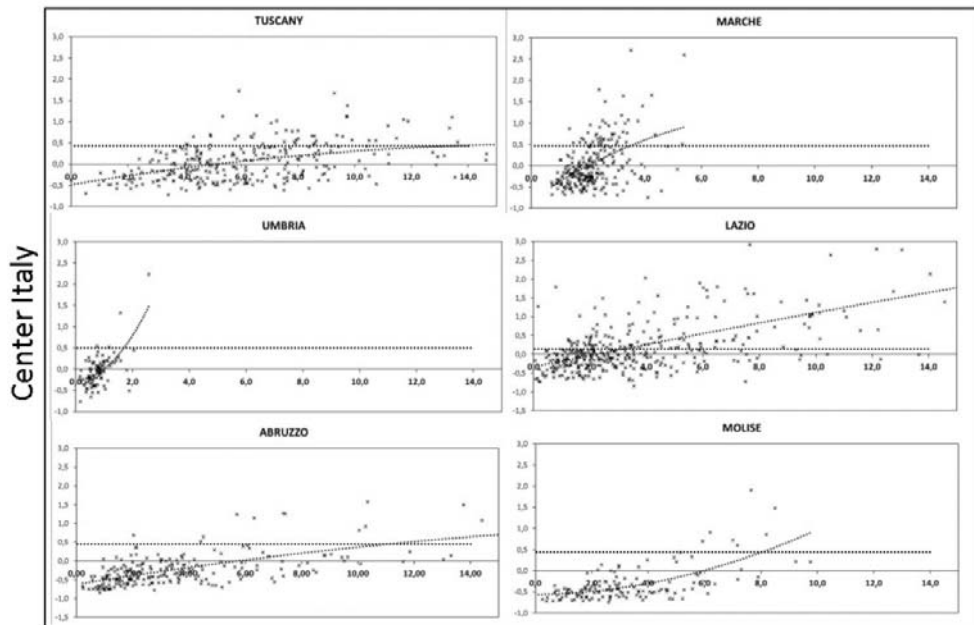


Figure 2: Relationship between urban rate increasing (% – x axis) and demographic rate increasing (% – y axis) on a municipal scale in some Italian regions.

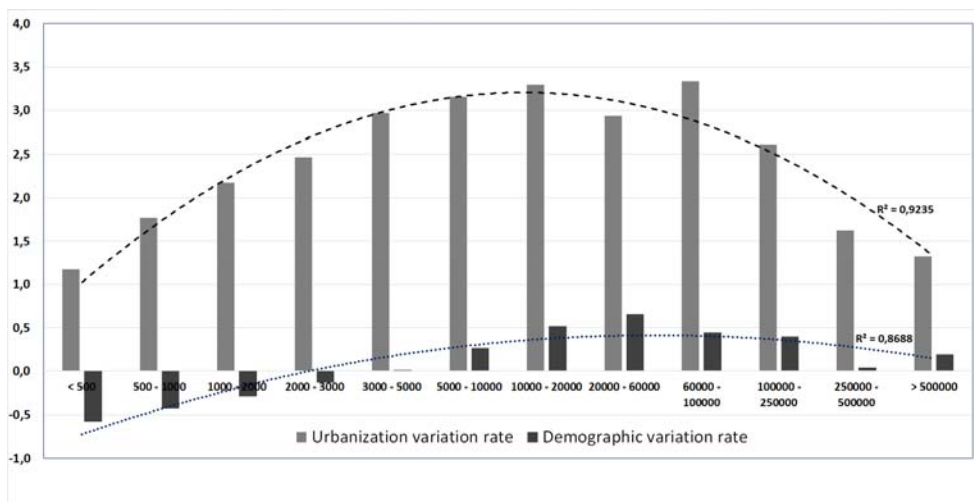


Figure 3: Population and urbanization dynamics per category of Italian municipalities.

and urban change (ΔUrb) (R^2 greater than 0.80 and up to 0.98). Small towns (up to 3,000 inhabitants) have lost their population, and quite significantly too, although their urbanized areas have increased and even doubled. The towns with the most significant dynamics are



those of about 60,000 inhabitants (medium-sized towns by Italian standards), where population rise amounting to about 50% is matched by an increase in urbanized areas exceeding 300% (6-fold higher). Almost stable population dynamics and urbanization increases by one-and-a-half fold can be found again in metropolitan areas with over 250,000 inhabitants.

The similar dynamics shared by large municipalities (> 200,000 inhabitants) across Italy should be considered separately: in half a century, the greatest changes are not found within these municipalities, rather in the ring of surrounding municipalities within a range of 10 km. Indeed, while large municipalities have a $\Delta\text{Urb}=136\%$ and a $\Delta\text{Dem} = 14\%$, corresponding values in their respective hinterlands are 200% and 38%, thus confirming a well-known urban dispersion trend undoubtedly common to many countries, but which in Italy has far more serious problematic features, as will be discussed later.

Based on census and administrative data, the demo-urban contradiction indices (DUI–DUC) highlight cases where urban and population growth match over a given period of time. The DUI helps select municipalities where the increase in urbanized areas is matched by population growth, while the DUC establishes a correlation between demographic decline and increase in urbanized areas (Fig. 4(a), (b)). These indices are expressed in per capita urbanized/built-up areas and per inhabitant acquired or lost, effectively highlighting extreme cases of actual residential/economic needs or, in the opposite case, considerable urban growth in areas marked by significant demographic decline (holiday homes and illegal buildings).

$$DUI = \frac{\Delta\text{urb}_{(01-51)}}{\Delta\text{pop}_{(01-51)}} \text{ (m}^2/\text{inhab.)}, \quad (3)$$

$$DUC = \frac{\Delta\text{urb}_{(01-51)}}{-\Delta\text{pop}_{(01-51)}} \text{ (m}^2/\text{lost inhab.)}, \quad (4)$$

where:

$\Delta\text{urb}_{(01-51)}$ =Difference between urbanized areas in municipalities between the 50s and the noughties

$\Delta\text{pop}_{(01-51)}$ =Variation in population residing in municipalities between the 50s and the noughties

$-\Delta\text{pop}_{(01-51)}$ =Demographic decline in municipalities between the 50s and the noughties

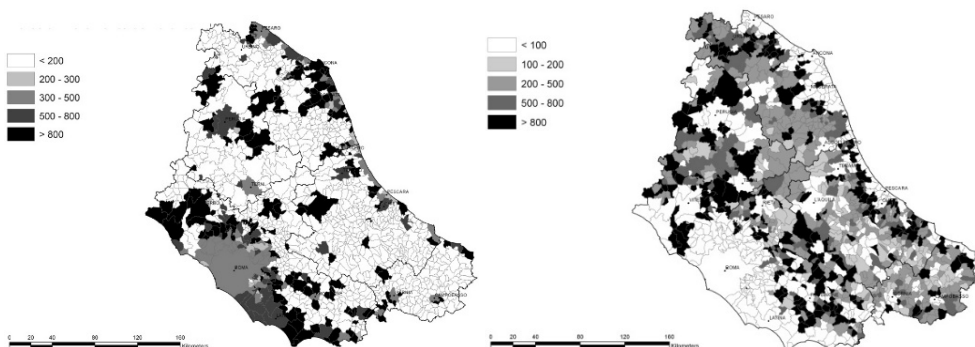


Figure 4: (a) Map to select the positive values of the demo-urban increment index (DUI); (b) Map of the demo-urban contradiction index (DUC).

2.3 Indicators of landscape and environmental matrix pressure

One of the major effects of widespread urbanization is the fragmentation of habitats and biodiversity hot spot ecosystems [27], [28]. The urbanization-induced ecosystem fragmentation index (UFI) describes urbanization density weighted by means of a shape factor (Fig. 5). The first term of the expression provides the incidence of urbanized areas in the reference (administrative or grid) area, while the second term represents the ratio between the overall perimeter of urbanized areas and the perimeter that these areas would have if they were all concentrated in a single round-shaped aggregation. This index highlights the prevalence of linear urbanization along roads that causes occlusion effects for potential biotic flows of four-footed animals.

$$UFI = \frac{\sum Aurb_i}{Au} * \frac{\sum p_i}{2\sqrt{\pi} \sum Aurb_i}, \quad (5)$$

where:

A_{urbi} = urbanized areas

A_u = surface of reference territorial unit

p_i = perimeters of urbanized areas

A particularly adverse effect caused by urbanization on natural areas is the isolation of surrounding matrices. To this end, some parameters have been developed to measure this isolation applied to Natura 2000 habitats found within Sites of Community Interest (SCIs).

In this paper, the patches considered are SCIs that are highly dispersed throughout the country and the buffer radial step is equal to 500 m and therefore, the distances considered were: 500, 1000, 1500, 2000 and 2500 m (Fig. 6). Buffer depth, intended as the radial segment of patch edges, is always constant. Buffer generation around patches leads to reduced distances between them, until the buffers created overlap and are joined together, as a result of aggregation. This leads to a new layout where the number of patches actually drops and allows us to correlate buffer distances and number of patches, up to the extreme value of one patch, when all original patches are joined together. Hence, it is possible to plot curves correlating buffer distances and number of patches (fragmentation reduction curves), as shown in Fig. 6 for the Umbria Region.

Then, using this data, we developed fragmentation reduction curves by plotting buffer distance on the x-axis and the Fragmentation Reduction Rate (FRR) on the y-axis.

Considering an order 1 buffer and subsequent order 1+i buffers, the FRR value is:

$$FRR = \frac{NP_{(1+i)}}{NP_{(1)}}, \quad (6)$$

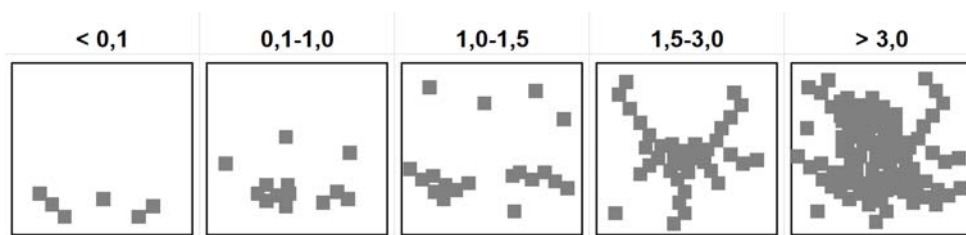


Figure 5: Sampling of the UFI index value range.

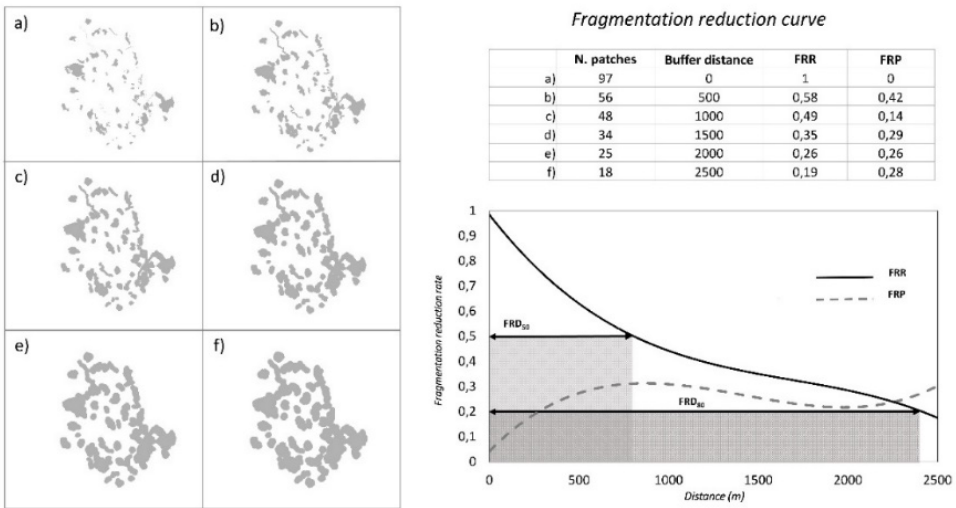


Figure 6: FRD index calculation method: buffer aggregation graph with a constant radial segment (500 m), using the example of the Umbria Region.

where:

$Np_{(1)}$ = number of patches deriving from aggregation with an order 1 buffer

$Np_{(1+i)}$ = number of patches deriving from aggregation with an order 1+i buffer

The fragmentation reduction curve shows that as buffer distance grows, patches are increasingly joined together, with an ensuing increase in environmental continuity. Using functions that express fragmentation curves (generally third grade polynomial), it is possible to calculate fragmentation reduction distances (FRD_x), intended as those where the current subdivision of patches is reduced by a given rate: for example, FRD shows an aggregation distance equal to a 50–80% reduction.

In addition to FRR and FRD, another index called Fragmentation Reduction Performance (FRP) was created, which corresponds to the aggregate patch reduction ratio, while moving from one buffer to the next.

Considering an order m buffer and subsequent $m+1$ buffers, the FRP value is:

$$FRP = 1 - \frac{Np_{(m+1)}}{Np_{(m)}} \quad (7)$$

where:

$Np_{(m)}$ = number of patches deriving from aggregation with an order m buffer

$Np_{(m+1)}$ = number of patches deriving from aggregation with an order $m+i$ buffer

This index shows the buffer joining distance with the highest level of aggregation, where it seems to be more convenient to invest plan and project resources, in order to achieve continuity among Nature 2000 sites [29]. Fig. 7 shows the fragmentation reduction curves of SICs/SACs in some Italian regions, highlighting the three, previously defined parameters.

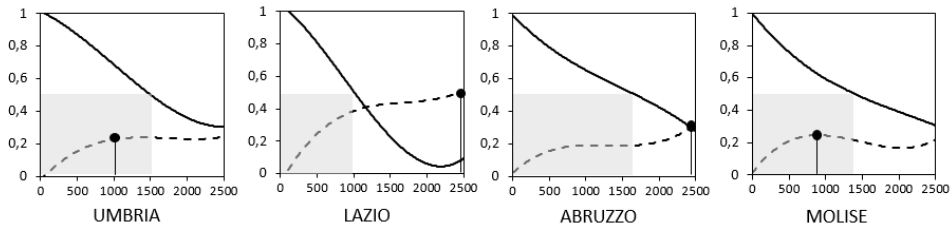


Figure 7: Fragmentation reduction curves of SCIs/SACs in some Italian regions. On the y axis the FRR values and on the x axis buffer distances. In grey the FRD_{50} values, while the dotted curve is the FRP_{max} (Fragmentation Reduction Performance) index.

3 CONCLUSION

The examples of indicators discussed in this paper are part of a broader panel developed to respond to the requirements of public agencies to monitor the conditions of their respective territories, in order to support current and strategic management decisions (Decision Support System – SSD). This approach is followed more and more and taps present-day technology to produce and process data.

Hence, the significant importance of “indicator engineering” that has to be able to design sets of indicators capable of capturing any changes in land use, using a multi-criteria approach, in accordance with the governance and control powers of the various administrative bodies (municipalities, regions, reclamation agencies, civil protection, parks and reserves), thus assuring the utmost interoperability and transparency of information. The correct and widespread use of official indicator panels helps set up correlation platforms that provide warnings when certain thresholds are reached, thus making it possible to implement adaptive control actions, with a view to achieving the desired results of plans and programmes. The careful design and optimisation of panels could help boost the quantity and quality of acquired information (fast monitoring) and significantly reduce the cost of collecting and processing primary data, following the gradual and widespread use of open source GIS systems.

Unfortunately there is still some reluctance towards innovative techniques and procedures, especially among public authorities: it is sufficient to consider that many Italian municipalities do not have their own SITs (Territorial Information Systems), nor a digital PRG (Land Planning Tool). Yet, today speed has become an essential aspect in planning. “Slow” planning is of no use and is already dated when ready to be implemented. Fast Planning can help overcome pressing issues in an adequate amount of time, assuring consistency with the strategic level of governance. In Fast Planning GIS, UAVs (Unmanned Aerial Vehicle) and RS (Remote Sensing) play a key role, by establishing the previously described multi-indicator and multi-criteria procedures at a multi-scale level. The key to this process is the full use of available technology, by resorting to scenario simulation analyses and introducing control techniques to modulate outcomes according to the expectations of stakeholders and public authorities, also in view of the goals established at European level to reduce land take by 2050 [30].

REFERENCES

- [1] European Commission, Urban Sprawl in Europe: The ignored challenge, EEA Report N. 10, 2006.



- [2] Ellis, C.E. & Ramankutty, N., Putting people in the map: Anthropogenic biomes of the world. *Frontier in Ecology and the Environment*, **6**(8), pp. 439–447, 2008.
- [3] Safirova, E., Houde, S. & Harrington, W., *Spatial Development and Energy Consumption*, RFF DP 07-51, Washington, 2007.
- [4] Carruthers, J.I. & Ulfarsson G.F., Urban sprawl and the cost of public services. *Environment and Planning B*, **30**(4), pp. 503–522, 2003. DOI: 10.1068/b12847.
- [5] Travisi, C.M., Camagni, R. & Nijkamp, P., Impacts of urban sprawl and commuting: A modelling study for Italy. *Journal of Transport Geography*, **18**(3), pp. 382–392, 2010. DOI: 10.1016/j.jtrangeo.2009.08.008.
- [6] Collinge, S.K., Ecological consequences of habitat fragmentation: Implications for landscape architecture and planning. *Landscape and Urban Planning*, **36**(1), pp. 59–77, 1996. DOI: 10.1016/s0169-2046(96)00341-6.
- [7] Fahrig, L., Effects of habitat fragmentation on biodiversity. *Annual Review of Ecology, Evolution, and Systematics*, **34**, pp. 487–515, 2003.
- [8] Battisti, C., Habitat fragmentation, fauna and ecological network planning: Toward a theoretical conceptual framework. *Italian Journal of Zoology*, **70**, pp. 241–247, 2003. DOI: 10.1080/11250000309356524.
- [9] Bennett, A.F. & Saunders, D.A., Habitat fragmentation and landscape change. *Conservation Biology for All*, Oxford University Press, pp. 88–106, 2010.
- [10] Dupras, J. & Alam, M., Urban Sprawl and ecosystem services: A half century perspective in the Montreal Area (Quebec, Canada). *Journal of Environmental Policy & Planning*, **17**(2), pp. 180–200, 2015. DOI: 10.1080/1523908x.2014.927755.
- [11] Frumkin, H., Urban sprawl and public health. *Public Health Reports*, **117**(3), pp. 201–217, 2002. DOI: 10.1093/phr/117.3.201.
- [12] Salvati, L., Munafò, M., Morelli, G.V. & Sabbi, A., Low-density settlements and land use changes in a Mediterranean urban region. *Landscape and Urban Planning* **105**(1–2), pp. 43–52, 2012.
- [13] Squires, G.D., (ed), *Urban Sprawl: Causes, Consequences, & Policy Responses*, The Urban Institute Press: Washington D.C., p. 368, 2002.
- [14] The Worldwatch Institute, *State of the World, Our Urban Future*, Norton: New York, p. 250, 2007.
- [15] Ewing, R.H., Characteristics, causes, and effects of Sprawl: A literature review. *Urban Ecology*, eds. J.M. Marzluff et al., pp. 519–535, 2008.
- [16] Angel, S., Parent, J. & Civco, D., The fragmentation of urban landscapes: Global evidence of a key attribute of the spatial structure of cities, 1990–2000. *Environment and Urbanization*, **24**, pp. 249–283, 2012. DOI: 10.1177/0956247811433536.
- [17] Batty, M., The theory of city size. *Science* **340**(6139), pp. 1418–1419, 2013.
- [18] Barrington-Leigh, C. & Millard-Ballb, A., A century of sprawl in the United States. *Proceedings of the National Academy of Sciences*, **112**(27), pp. 8244–8249, 2015.
- [19] Paleari, S., Is the European Union protecting soil? A critical analysis of community environmental policy and law. *Land Use Policy* **64**, pp. 163–173, 2017.
- [20] Romano, B., Zullo, F., Fiorini, L., Ciabò, S. & Marucci, A., Sprinkling: An approach to describe urbanization dynamics in Italy. *Sustainability*, **9**(1), p. 97, 2017. DOI: 10.3390/su9010097.
- [21] Romano, B. & Zullo, F., Land urbanization in central Italy: 50 years of evolution. *Journal of Land Use Science*, **9**(2), pp. 143–164, 2012. DOI: 10.1080/1747423x.2012.754963.



- [22] Romano, B. & Zullo, F., Models of urban land use in Europe: Assessment tools and criticalities. *International Journal of Agricultural and Environmental Information Systems*, **4**(3), pp. 80–97, 2013.
- [23] Romano, B. & Zullo, F., The urban transformation of Italy's Adriatic coast strip: Fifty years of unsustainability. *Land Use Policy*, **38**, pp. 26–36, 2014. DOI: 10.1016/j.landusepol.2013.10.001.
- [24] Güneralp, B. & Seto, K.C., Futures of global urban expansion: Uncertainties and implications for biodiversity conservation. *Environmental Research Letters B*, **8**(1), p. 014025, 2013. DOI: 10.1088/1748-9326/8/1/014025.
- [25] Güneralp, B. et al., Global scenarios of urban density and its impacts on building energy use through 2050. *Proceedings of the National Academy of Sciences*, **114**(34), pp. 8945–8950, 2017.
- [26] Romano, B., Zullo, F., Fiorini, L., Marucci, A. & Ciabo, S., Land transformation of Italy due to half a century of urbanisation. *Land Use Policy*, **67**, pp. 387–400, 2017. DOI: 10.1016/j.landusepol.2017.06.006.
- [27] Irwin, E.G. & Bockstael, N.E., The evolution of urban sprawl: Evidence of spatial heterogeneity and increasing land fragmentation. *Proceedings of the National Academy of Sciences*, **104**(52), pp. 20672–20677, 2007.
- [28] Romano, B. & Zullo, F., Landscape fragmentation in Italy. Indices implementation to support territorial policies. *Planning Support Tools: Policy Analysis, Implementation and Evaluation*, eds. M. Campagna, A. De Montis, F. Isola, S. Lai, C. Pira & C. Zoppi, Franco Angeli, pp. 399–414, 2012.
- [29] Marucci, A. et al., Spatial Methods to Measure Natura 2000 Sites Insularization in Italy. *Computational Science and Its Applications—ICCSA 2017. Lecture Notes in Computer Science*, eds O. Gervasi et al., vol. 10407. Springer: Cham, ICCSA, 2017.
- [30] European Commission, *Future brief: No net land take by 2050?* CE, 14, 2016.

