

Proceedings e report

112

CNR - IBIMET
Comune di Livorno

CeSIA - Accademia dei Georgofili
Fondazione LEM - Livorno Euro Mediterranea
Autorità Portuale Livorno

Sixth International Symposium

**MONITORING OF MEDITERRANEAN COASTAL AREAS:
PROBLEMS AND MEASUREMENT TECHNIQUES**

LIVORNO (ITALY) SEPTEMBER 28-29 2016

Patronage by

Accademia Nazionale dei Lincei

Provincia di Livorno

Regione Toscana

Sixth International Symposium. Monitoring of Mediterranean Coastal Areas

Problems and Measurement Techniques

Livorno (Italy) September 28-29, 2016

edited by
CLAUDIO CONESE

FIRENZE UNIVERSITY PRESS

2017

Sixth International Symposium. Monitoring of Mediterranean Coastal Areas : problems and Measurement Techniques : livorno (Italy) September 28-29, 2016 / edited by Claudio Conese. – Firenze : Firenze University Press, 2017.

(Proceedings e report ; 112).

<http://digital.casalini.it/9788864534282>

ISBN 978-88-6453-427-5 (print)

ISBN 978-88-6453-428-2 (online)

Desktop publishing: Laura Bonora, Matteo De Vincenzi

Graphic design: Gianni Fasano

Front cover photo: Fortezza Vecchia Livorno (Italy)

Cover graphic design: PaginaMaestra snc

Peer Review Process

All publications are submitted to an external refereeing process under the responsibility of the FUP Editorial Board and the Scientific Committees of the individual series. The works published in the FUP catalogue are evaluated and approved by the Editorial Board of the publishing house. For a more detailed description of the refereeing process we refer to the official documents published on the website and in the online catalogue of the FUP (www.fupress.com).

Firenze University Press Editorial Board

A. Dolfi (Editor-in-Chief), M. Boddi, A. Bucelli, R. Casalbuoni, M. Garzaniti, M.C. Grisolia, P. Guarnieri, R. Lanfredini, A. Lenzi, P. Lo Nostro, G. Mari, A. Mariani, P.M. Mariano, S. Marinai, R. Minuti, P. Nanni, G. Nigro, A. Perulli, M.C. Torricelli.

This work is licensed under a Creative Commons Attribution 4.0 International License (CC BY 4.0: <http://creativecommons.org/licenses/by/4.0/>)

This book is printed on acid-free paper

CC 2017 Firenze University Press

Università degli Studi di Firenze

Firenze University Press

via Cittadella, 7, 50144 Firenze, Italy

www.fupress.com

Printed in Italy

ORGANIZING AUTHORITIES

**National Research Council of Italy
Institute of Biometeorology (CNR-IBIMET)**

**Accademia dei Georgofili
Centre for the Application of
Computer Science in Agriculture (Ce.S.I.A.)**

Livorno Euro Mediterranea (L.E.M.) Foundation

Comune di Livorno

Livorno Port Authority

SCIENTIFIC COMMITTEE

Presidency:

Claudio Conese (Symposiarch)	CNR-IBIMET Firenze
Filippo Nogarin	Mayor of Livorno Municipality and President of L.E.M. Foundation
Giuliano Gallanti	Commissioner of Livorno Port Authority
Fabrizio Benincasa	CNR-IBIMET Sassari
Matteo De Vincenzi	CNR-IBIMET Firenze
Coordinator of the Scientific Secretariat	

Session Flora and Fauna of the littoral system: dynamics and protection

Davide Travaglini	Dip. Gestione Sistemi Agrari, Alimentari e Forestali - Università di Firenze
Carla Cesaraccio	CNR IBIMET Sassari
Lorenzo Chelazzi	Museo di Storia Naturale della Maremma - Grosseto
Roberto Tognetti	Dipartimento di Bioscienze e Territorio - Università del Molise

Session Coastal landscapes: past and present aspects of human influence

Biagio Guccione	Dipartimento di Architettura Università di Firenze
Marco Milanese	Dipartimento di Storia, Scienze dell'Uomo e della Formazione Università di Sassari
Carlo Natali	Dipartimento di Architettura Università di Firenze
Marinella Pasquinucci	Dip. di Civiltà e Forme del Sapere Università di Pisa
Olimpia Vaccari	Centro di Studi Storici Mediterranei "Marco Tangheroni" c/o Dip di Civiltà e Forme del Sapere Università di Pisa

Session Morphology and evolution of coastlines and seabeds

Giuliano Gabbani	Dip. Scienze della Terra, Università di Firenze
Filippo Catani	Dip. Scienze della Terra, Università di Firenze
Stefano Misericocchi	CNR-Istituto di Scienze Marine UOS Bologna
Sandro Moretti	Dip. Scienze della Terra, Università di Firenze

Session Coastline geography: territory uses, processes and dynamics

Donatella Carboni	Dip. Scienze Umanistiche e Sociali Università di Sassari
Michele Gutierrez	Dipartimento di Agraria Università di Sassari
Ilaria Lolli	Dipartimento di Giurisprudenza Università di Pisa
Carlo Natali	Dipartimento di Architettura Università di Firenze
Donato Romano	Dip. Scienze per l'Economia e l'Impresa Università di Firenze
Stefano Soriani	Dipartimento di Economia Università di Venezia

Session Measures for environment and energy production in the coastal zones

Marcantonio Catelani	Dip. Ingegneria dell'Informazione Università di Firenze
Laura Bonora	CNR-IBIMET Firenze
Carlo Carcasì	Dip. Ingegneria Industriale, Università di Firenze
Giampaolo Manfreda	Dip. Ingegneria Industriale, Università di Firenze

Organizing Committee:

Gianni Fasano, CNR – IBIMET Seat of Florence
Rita Franchi, L.E.M.- Foundation Livorno
Alessandro Materassi, CNR – IBIMET Seat of Florence
Laura Pellegrino CNR – IBIMET Seat of Livorno
Maurizio Romani CNR – IBIMET Seat of Florence

Administrative secretariat:

Anna De Carolis, CeSIA Accademia dei Georgofili Firenze
CNR-IBIMET Area di Ricerca di Firenze Via Madonna del Piano 10,
50019 Sesto Fiorentino (Florence- Italy)
Phone +390555226025 +390555226030, e-mail: segr.org@ibimet.cnr.it

Scientific Secretariat:

CNR-IBIMET Area di Ricerca di Firenze Via Madonna del Piano 10,
50019 Sesto Fiorentino (Florence - Italy)
Phone +390555226552 +390555226030, e-mail: simposio@ibimet.cnr.it

INDEX OF PAPERS

Introduction	XV
C. Conese	XVII
<i>Aspetti generali della gestione delle aree costiere: situazione attuale e prospettive</i>	
Session: Flora and Fauna of the littoral system: dynamics and protection	1
Chairman: D. Travaglini	
J. Cabassi, C. Rossano, S. Gambineri, F. Fani, O. Vaselli, F. Tassi, L. Giannini, L. Lazzara, C. Nuccio, A. Buccianti, F. Capecchiacci, M. Mannucci, L. Massi, C. Melillo, G. Mori, F. Scapini	5
<i>Water quality in the Port of Viareggio: a geochemical and biological characterization</i>	
F. Coccon, C. Dabalà, N. E. Baldaccini	15
<i>Analysis of temporal evolution of bird communities to evaluate the impacts of the MOSE construction yards in Venice lagoon, Italy</i>	
M. C. de Francesco, A. Zuzolo, M. L. Carranza, L. Frate, A. R. Natale, A. Stanisci	27
<i>Copertura del suolo e biodiversità nella Costa Teatina (Abruzzo, Italy)</i>	
L. Durante, L. Massa	37
<i>Comunità planctoniche e bentoniche nello Stagno del Bellarosa maggiore (Sardegna meridionale) (habitat 1150*)</i>	
L. Durante, L. Massa	47
<i>Prime indicazioni sulla qualità dei sedimenti dello Stagno del Bellarosa maggiore (Sardegna meridionale) (habitat 1150*)</i>	
L. Durante, L. Massa	56
<i>Qualità delle acque dello Stagno del Bellarosa maggiore (Sardegna meridionale) (habitat 1150*)</i>	
M. Puxeddu, G. Citterio, R. Giannini	66
<i>Dinamiche spazio/tempo di alcune pinete costiere della Sardegna meridionale e centrale</i>	
A. Scartazza, O. Gavrichkova, S. Moscatello, M. C. Buia, M. Lauteri, A. Battistelli, M. Lorenti, C. Calfapietra, E. Brugnoli	75
<i>The effect of acidification on carbon and nitrogen metabolism of Posidonia oceanica in a natural CO₂ vent system</i>	
G. Serri, N. Sulas	80
<i>Monitoraggio della flora e della vegetazione nel nuovo argine del Bellarosa Maggiore - LIFE 10NAT/IT/00256 - MC-SALT - Action E3 Monitoring ex-post abiotic and biotic characteristics at the Molentargius</i>	

Session: Coastal landscapes: past and present aspects of human influence 89
Chairman: B. Guccione

- R. Balestieri, G.N.M. Giudici 93
Modello di promozione gestionale del paesaggio costiero per la valorizzazione della qualità ambientale ai fini di un turismo di fascia alta e sostenibile
- F. Canessa, F. Lucchesi 101
Il porto di Livorno: una valutazione di efficienza del carico sull'ultimo miglio
- C. Cirillo, G. Acampora, B. Bertoli, M. Russo, L. Scarpa 112
Napoli e il paesaggio costiero: il recupero ambientale di Bagnoli e la rigenerazione del litorale flegreo
- M. Di Natale, S. Di Ronza, C. Eramo, D. Ruberti, M. Vigliotti 119
Indagine sperimentale per la verifica della capacità di trattenimento di una "trappola" a scogliera
- S. Patrizio, F. Jannuzzi, G.N.M. Giudici 129
Storia dell'antica polis di Elea: da città portuale a insediamento rurale
- D. Pittaluga, F. Fratini 139
Cogoletto and its coastal landscape modified by secular activities of lime production: initiatives for recovering the historical tracks
- M. Russo 149
I fari ottocenteschi del litorale napoletano
- M. Scamporrino 159
Rigenerare la città-porto partendo dal controllo visuale. Il caso di Livorno
- R. Yildiz, N. Senlier, B. İmren Güzel 169
Design Principles of Public Spaces in Urban Waterfronts. The case of İstanbul Ortaköy

Session: Morphology and evolution of coastlines and seabeds 179
Chairman: G. Gabbani

- M. Eryilmaz, C. Kaya, F. Yücesoy Eryilmaz 183
Environment analysis with core data of Tarsus Delta Plain (SE Turkey)
- M. Eryilmaz, F. Yücesoy Eryilmaz 193
Recent sediment distribution and oceanography of Ildir Bay (Karaburun Peninsula-Aegean Sea)
- S. Gorelli, J. Gomez-Enri, M. Rotonda, S. Vignudelli 203
Sea level rise vulnerability on coastline. A geographical multicriteria analysis as a support tool for coastline develop planning
- E. Grottoli, P. Ciavola, M. Molinelli 213
Vulnerability assessment of two Adriatic mixed beaches for potential oil spill events

L. Sanna, M. Uda, V. Pascucci	223
<i>Geomorphological evidences of the eustatic control on the Quaternary evolution of Balai coastal karst area (North Sardinia, Italy)</i>	
S. Unguendoli, B. Zanuttigh	233
<i>Coastal monitoring for XBeach model calibration in the analysis of the coastal erosion at Cesenatico</i>	
Session: Coastline geography: territorial dynamics and integrated protection	243
Chairman: D. Carboni	
G. Benedetto, D. Carboni, A. M. Carta	245
<i>Le grotte del Bue Marino (Sardegna Nord-Orientale) nello sviluppo di un sistema turistico integrato</i>	
B. Brundu, A. Canu, G. Pellizzaro, I. Manca, G. V. Pintus	254
<i>Analisi di correlazione degli impatti delle attività turistiche nel territorio di Alghero</i>	
E. Poli, A. R. Candura	266
<i>Alcune considerazioni geografiche sulle aree costiere di Rosolina Mare e Albarella</i>	
I. Rodella, C. Corbau, U. Simeoni	275
<i>The relationship between beach geomorphology and sustainable tourism in sandy beaches: a case study of Rosolina Mare littoral (Veneto region)</i>	
B. Romano, A. Marucci, F. Zullo, L. Fiorini, S. Ciabò	285
<i>Urban pressure and planning management on Italian coastal areas</i>	
M. Simeone, P. Masucci, A. Usai, D. Giordano, C. De Vivo, O. Saccone, D. Grech, A. Pagliarani, G. De Luca, M. Genovese, M. Moraca, F. Tatino, A. Truccolo	299
<i>MedPAN Project "Territorial analysis for the integrated management of the Posillipo coastline" (Gulf of Naples)</i>	
S. Venturini, C. Paoli, F. Massa, P. Vassallo, G. Fanciulli, P. Povero, R. Bertolotto	309
<i>Monitoraggio ambientale relativo allo stazionamento di navi da crociera e interazioni nel complesso sistema delle attività antropiche che insistono nell'Area Marina Protetta (AMP) Portofino e nel Golfo del Tigullio (Mar Ligure)</i>	
Session: Measures for environment and energy production in the coastal zones	319
Chairmen: M. Catelani, C. Carcasci	
A. Caligiore, L. Amitrano, S. D'Andrea, S. Iacullo, M. Marcelli, G. Pacci, P. Puri, F. Sarti, V. Piermattei, C. Stefani, A. Madonia, S. Colella, J.P. Porter, G. Spaccavento	325
<i>Monitoraggio aereo delle praterie di Posidonia oceanica e valutazione degli algoritmi bio-ottici regionali per la stima della clorofilla a in un'area marina protetta caratterizzata dalla limitata attività antropica: il caso dell'Isola di Pianosa</i>	

M. De Vincenzi, G. Fasano	334
<i>Metodi grafico-analitici per la stima dei parametri che intervengono nei processi carsici</i>	
M. De Vincenzi, G. Fasano, A. Materassi	350
<i>Monitoraggio dei parametri fisici delle grotte costiere della Sardegna: l'esempio della Grotta Verde e del Bue Marino</i>	
R. dell'Erba	368
<i>High power leds as range finder in an underwater robotics swarms for environmental monitoring</i>	
V. Pennisi, L. M. Stancanelli, R. E. Musumeci, E. Foti	377
<i>Eco-friendly design of a small scale pressure retarded osmosis power plant close to the Simeto river mouth</i>	
Index of Authors	389

PREMESSA

Stiamo giunti alla sesta edizione del Simposio. È il risultato di un lavoro costante che, dall'idea iniziale che ha portato al primo svolgimento nell'ormai lontano 2006 in cui non avevamo neanche previsto che ci sarebbe stata una prosecuzione, è stato svolto con passione e convinzione da tutti i colleghi che hanno contribuito alla organizzazione di tutte le edizioni. La spinta che ogni volta ha portato alla decisione di continuare è stata fornita da una partecipazione sempre numerosa e sempre in crescita sia di autori che di partecipanti.

È doveroso notare, a mio avviso, che quest'anno per la prima volta si è registrata una sensibile diminuzione delle presenze ed è necessario chiedersi le ragioni. Si può affermare che non dipende da una perdita di interesse del tema trattato, sempre attuale e testimoniata da una presenza altamente qualificata. Si può piuttosto pensare che la crisi che tutt'ora colpisce la nostra società, e quello della ricerca è uno dei settori più penalizzati, fa sentire sempre più i suoi effetti. Le risorse per sviluppare le attività, con la conseguente produzione di nuovi risultati da divulgare, e per coprire le spese di partecipazione ai convegni sono sempre più ridotte e devono spesso essere utilizzate per esigenze più pressanti. Questa considerazione è sostenuta dall'osservazione dell'andamento di molti altri convegni, anche riguardanti argomenti e settori con un bacino di utenza molto più vasto del nostro: quasi ovunque si è verificato un calo significativo di partecipazione.

Il bilancio è comunque positivo. Come detto, la partecipazione è stata di alto livello ed ha coperto tutti gli argomenti delle linee di attività e ricerca che sono previste dalle varie sessioni e considerando le opportunità previste. Riteniamo necessaria una approfondita e serena riflessione, valutando le probabilità di sviluppare alcune modifiche, ma la volontà degli organizzatori è di continuare in questa esperienza che ha portato innegabili soddisfazioni nel corso di questi dieci anni.

Un personale ringraziamento in primo luogo a tutti coloro, colleghi ed amici, che hanno profuso tempo ed energie nell'organizzazione. Altrettanta gratitudine a tutti i partecipanti, che con la loro presenza hanno dimostrato di credere nella nostra iniziativa.

*Il Simposiarca
Claudio Conese*

URBAN PRESSURE AND PLANNING MANAGEMENT FOR ITALIAN COASTAL AREAS

Bernardino Romano¹, Alessandro Marucci¹, Francesco Zullo¹,
Lorena Fiorini¹, Serena Ciabò¹

¹University of L'Aquila – DICEAA, Via Gronchi 18 – 67100 L'Aquila,
Tel. 0862434113, Fax. 0862434143, e-mail: bernardino.romano@univaq.it

Abstract – Italian peninsular coastal areas including over 500 000 ha of protected areas, and interest all coastal regions and urban development registered over the past half century has caused important consequences on ecosystems. This geographical area is highly attractive for tourism and for permanent residence, thanks to the good conditions of mobility and transport. Many proposals for productive interventions still have the land as preferential localization and, in many cases, the presence of natural values, is neglected. A goal of this work is to highlight the conditions of presence of high pressures and high transformative environmental values. It will be particularly used comparing indicators to highlight conflicts between the phenomena of urbanization and protection, obtaining a classification of models for the settlement and residual values.

***Riassunto** – La piastra costiera italiana è un'area geografica sede di notevoli contraddizioni: negli ultimi 50 anni le attrezzature e le infrastrutture hanno quasi interamente sostituito gli ambienti originari, lasciando relativamente integro circa il 30 % del perimetro peninsulare, ma nonostante ciò è ancor oggi diffusamente riscontrabile una ricchezza di valori ambientali ed ecologici che giustificano più di 100 parchi e riserve, e oltre 200 siti Natura 2000 per una dotazione complessiva che supera i 500 000 ettari. Si tratta di una area altamente attrattiva per il turismo, l'industria e la residenza permanente grazie alle favorevoli condizioni morfologiche e dei trasporti. È ancora oggi soggetta a forti pressioni trasformative che minacciano le risorse ambientali residuali. Utilizzando un set di indicatori di pressione e di pregio il presente lavoro ha classificato le condizioni ambientali attuali e i margini di recupero e di conservazione.*

Introduction

The research described in the article involved the coastline of the Italian peninsula, excluding the two large islands of Sicily and Sardinia. The purpose was to highlight the elements involved in the phenomenon of urban conversion of land, the presence of natural lands, and institutional policies for environmental protection.

Indeed, the geographic area studied is the site of striking contradictions: over the past 50 years, man-made development has led to the near total replacement of the original coastal environments. Currently, less than 10 % of the peninsular perimeter is relatively intact and free of construction. It is estimated that the transformation of the coastline through building and urbanization has occurred at a rate of 10 km per year since the end of

World War II [19][29][26]. Despite this, today the peninsular coastline is still rich with environmental and ecological value, with more than 100 parks and reserves and more than 200 Nature 2000 sites, covering more than 500 000 hectares.

Multiple studies attest to the importance of coastal environments, even if besieged by intensely constructed areas, infrastructure, and continual threats of further degradation [1][4][23][3][6][12][18]. Indications of these phenomena, then, are decidedly numerous, considering the other Mediterranean coasts as well [13][21][11][7][28][22][5][8].

The Italian continental Mediterranean coast extends for 4 200 km and is made up of three distinct geographic sectors: Adriatic 1 470 km (35 %), Tyrrhenian 1 939 km (46 %), Ionic 788 km (19 %). These sectors are very geomorphologically diverse, with development that has also heavily influenced by the economic differences between the relevant regions. In particular, the Adriatic and Tyrrhenian sectors include all national latitudinal development from north to south. This coastline includes northern regions that have been heavily industrialized for some time, such as Liguria, Tuscany, Veneto, and Emilia Romagna, and southern regions that are chronically slower economies, such as Campania and Calabria. The Ionic sector, on the other hand, is completely contained within the south, and includes only Puglia, Basilicata, and Calabria.

The research carried out has highlighted the urban/environmental contradictions using five municipality-based statistical indicators. The methodology has illustrated in point 2 below, providing indications on the data and techniques applied as well. Point 3 shows the results and identifies the models for territorial organization. Also presented are some proposals for management policies for various cases corresponding to the resulting models, to try to curb the processes of irreversible alteration of Italian coastal ecosystems.

Study area

The study area was identified as a 1 km strip of coastal perimeter, divided by municipality, obtaining 430 statistical sections. From a sampling of the entire coastal development, it could be seen that the 1 km strip intercepts most of the development phenomena most directly influenced by the presence of the coast (tourism and trade) and the adjacent transportation infrastructure (streets, railways, and highways), with a reduced flow of other economic dynamics more closely associated with inland areas.

Due to the geomorphological characteristics of the peninsula near the coasts, the nation's major transportation infrastructures (highways, streets, and railways) and many of the largest cities (Rome, Naples, Genoa, Bari, Venice) are concentrated there. In the strip under study, the density of urbanization has doubled from the 1950s to 2000, rising from 10 % to 21 % (from just under 30 000 to the current 61 500). Most of the facilities for beach tourism and vacation homes are concentrated within the study area, and are a very consistent part of the country building heritage. Therefore, it is a very important geographical district, both demographically and economically, and has always been subject to strong development pressure. This pressure reached its height between the 1960s and the 1980s, but even today continues with significant energy.

However, the research data was processed for only 285 out of the 430 total sections, as the Basilicata and Calabria regions are not yet equipped with post-2000 digital land use

cartography as the other Italian regions are. Therefore, the sectors analyzed involved only 11 regions, with the following coastal lengths: Adriatic - all (1470 km), Tyrrhenian - Liguria/Tuscany/Lazio/ Campania (1460 km out of 1760 km), and Ionic - none, as the coast is located completely within Basilicata and Calabria. The total area studied therefore covers approximately 2930 km², or 74 % of the entire developed coastline. For this reason, even given the absence of the Ionic and southern portion of the Tyrrhenian coastlines, the results can be considered statistically significant.

Data and methods

As previously noted, the study was conducted using digital land use maps from the Italian regions, available with varying updates from 2000 to 2008, except for Basilicata and Calabria. The CORINE Land Cover datasets were not used, as they are known to have little dimensional reliability for Italy with respect to the measurements of urbanized areas. Other countries with more compact urbanization can effectively make use of this EU-managed remote sensing using nominal scales of 1:100 000 [27]. But this is not possible for Italy due to the extremely small sizes of some urban centers, which are not detectable by a satellite reading with a minimum mapping unit of 25 hectares and a minimum width of 100 meter polygons. Out of the 20 regions tested, the accuracy of satellite detection was 30 % less on average than detailed scale photographic detection, at some points more than 50 % when developed centers are very small, at the level of the individual residential building set in an agricultural context. Five indicators were identified (Figure 1) to measure territorial density, where the denominator of the expression is always the surface of the relevant municipal section (S_m). The first of these (I_{URB}) is urban density and it is connected to development pressure. There are two indices for the types of environmental protection (I_{PA} = density of protected areas and I_{SCIS} = density of Nature 2000 sites - Sites of EU interest). The final two indices refer to the ecological quality of topsoils (I_{FOR} = density of forestation and I_{EVL} = density of other lands of ecological value).

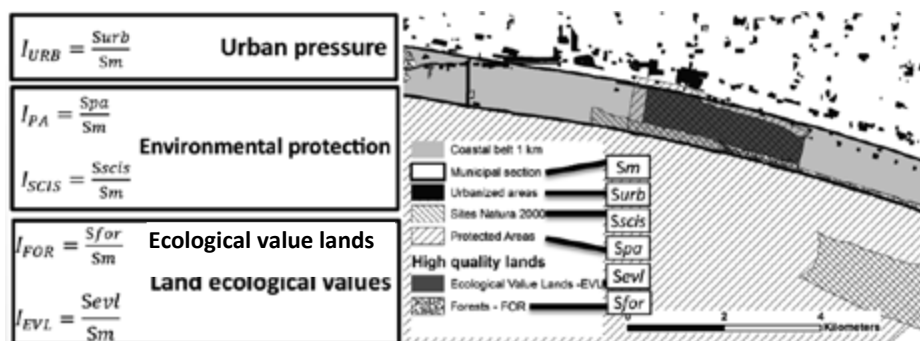


Figure 1 – Detail of the study area and formulation of indicators used.

Development pressure could have also used other indicators, such as demographic load, but the forms in which municipal data is available in Italy do not make it possible to

extract the resident population in randomly chosen geographic sections (such as the coastal strip or urbanized areas).

Some clarifications are warranted for the I_{FOR} and I_{EVL} indices and the definitions of forest lands and lands of ecological value. The land use categories of the various regional Land Use Maps (LUM), though with a certain variability, can be tracked to the Corine Land Cover (CLC) land coverage classes.

Table 1 – Conformity between the CLC and regional LUM categories on the allocation of FOR and EVL classes.

CLC/BI	FOR LUM	REGIONS												
		Friuli	Veneto	Emilia Romagna	Marche	Abruzzo	Molise	Puglia	Basilicata	Calabria	Campania	Lazio	Tuscany	Liguria
	Forests				X									
	Broad-leaved forest	X	X					X			X	X	X	
	Broad-leaved forest with continuous canopy							X						X
	Broad-leaved forest with discontinuous canopy							X						X
	Deciduous forest					X								
	Xerophilous forest		X											X
	Thermophile mixed woods		X											X
	Mesophile mixed woods		X											X
311	Beechwood			X										
	Hornbeam oak and chestnut			X										
	Willows and poplars			X										
	Plains woods with oaks and ash trees			X										
	Wood with chestnut			X										X
	Chestnut			X										
	Riparian vegetation					X								
	Hygrophilous woodlands													X
	Recent reforestation			X										
	Riparian forests										X			
312	Coniferous forest	X	X	X		X		X			X	X	X	X
	Coniferous forest with continuous canopy							X						
	Coniferous forest with discontinuous canopy							X						
	Mixed forest	X	X	X		X		X			X	X	X	X
313	Unclassifiable area mostly wooded				X									
	Bushy woods							X						
	EVL LUM													
321	Natural grasslands	X				X	X	X	X		X	X		X
	Uncultivated land		X			X								
	Moors and heathland	X					X						X	X
	Shrubly riparian vegetation											X		
322	Moors and shrub			X				X			X	X		
	Shrub		X											
323	Meadows and high-altitude moors			X										
324	Sclerophyllous vegetation							X			X	X		X
	Transitional woodland-shrub	X											X	X
	Grasslands with tree and shrubs							X						
331	Beaches, dunes, sands	X	X	X	X	X	X	X			X	X	X	X
	Sparsely vegetated areas							X						
332	Vegetation of the coastal dunes	X												
333	Bare rocks			X				X			X			X
	Rocks and debris accumulations				X									
335	Sparsely vegetated areas													X
	Gullies			X										
	Inland wetlands			X										
	River wetlands		X											
	Inland marshes							X				X	X	
41	Fresh water marshes with reeds (river wetlands)		X											
	Fresh water marshes with reeds (coastal wetlands)		X											
	Riparian vegetation							X						
	Peat bogs			X										
	Maritime wetlands									X				
42	Salt marshes		X	X				X				X	X	
	Willow and brackish water		X							X				
	Intertidal flats									X			X	
	Lagoon marshes		X											
	Riverbeds and streams with abundant vegetation			X										X
511	Riverbeds and streams with limited vegetation			X										X
	Rivers										X			
	Coastal lagoons	X						X						X
521	Lakes and lagoons				X									
	Lagoons, lakes and coastal ponds							X				X		
	fish farming		X											
522	Estuaries						X	X	X			X	X	

The overall entries have been reorganized over the years, where possible, according to CLC directives, implementing levels IV and V in the best cases, and maintaining level III in other cases. Some regions have instead adopted their own classification. In the context of the Image & Corine Land Cover 2000 (I&CLC2000) project in Italy [15], it was decided to implement a level IV thematic search of the CLC2000 database for a more detailed mapping of the land use/coverage classes considered to be of greatest interest for the inventory and management of forest and semi-natural resources [2].

The model used in this study required the inclusion of various land use categories into one of the two classes: FOR (Forest Areas) and EVL (Ecological Value Lands). For this purpose, the LUM categories referring (explicitly or not) to the CLC level III indicated in Table 1 were selected from the regional legends.

Categories 3 and 4 represent predominantly natural or semi-natural lands, where human manipulation has been very limited, or in any case does not alter the high environmental quality. FOR includes all the forest categories, while EVL includes all the various natural categories of the first (Table 1).

Results

The diagrams in Figure 2 show, along the two Adriatic and Tyrrhenian coastlines, the pattern of average values for the indicators used, expressed using trend lines. The municipal statistics sections are in both cases geographically ordered from north to south. As explained previously, the Adriatic coast is complete, while the Tyrrhenian lacks data for the Basilicata and Calabria regions.

In both cases, we see a notable oscillation of values, but the aspect that appears to be common to the two geographical areas is the substantial dominance of urbanization, which can clearly be seen nearly everywhere. However, in assessing the relative weights of the indicators, there are important differences along the two coastlines (Figure 3).

Along the Adriatic there emerges a notable limitation of the forest component (with I_{FOR} always less than 10 % on average) and a decided impoverishment of all environmental characteristics of the territory in the geographical sector that runs from the center-north Emilia-Romagna through all of Marche and ends in central Abruzzo. In this part of the coast, there is extremely high geographical selectivity of land, with average densities of up to 60 % for construction and infrastructure, which have largely replaced any other topsoil of ecological value (with a density of not more than 10 %). The remaining 30 % of land is made of up agricultural areas. Where the coast presents morphological and environmental characteristics other than sandy expanses (swamps and lagoons, headlands, rocky slopes), the values of the other indicators overtake those of the urbanized indicators ($I_{URB} \leq 30\%$) and we see attention given to protection, expressed by the presence of Nature 2000 protected areas and sites which also center on values of 30 %. This is the phenomenon produced, with rather different levels, in the north Adriatic area (Friuli V.G., Veneto, and north Emilia Romagna regions) and to the south of Abruzzo up to Puglia, accentuated at the height of the Gargano headlands. It is precisely in this last sector that the action of the protection policies stabilizes, with I_{AP} and I_{SCIS} values between 20 % and 30 %; we also see a significant remainder of lands of ecological value around 20 %, which for the I_{EVL} represents, in any case, the maximum length along the coastline. It should be

noted that the I_{PA} values are always rather close to the I_{SCIS} and I_{EVL} values, testifying to a close adherence between perimeters protected by parks and perimeters of the territories occupied by habitat and natural resources.

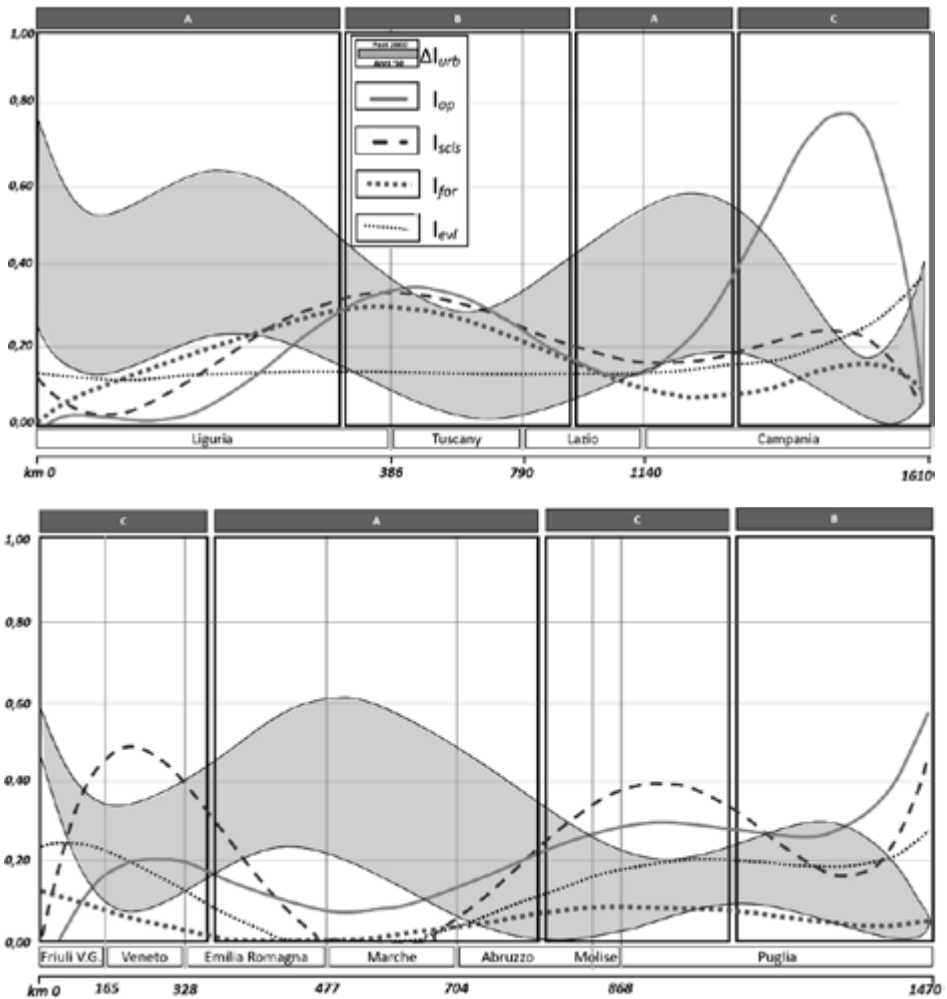


Figure 2 – Values of indicators along the Tyrrhenian (above) and Adriatic coastlines (below).

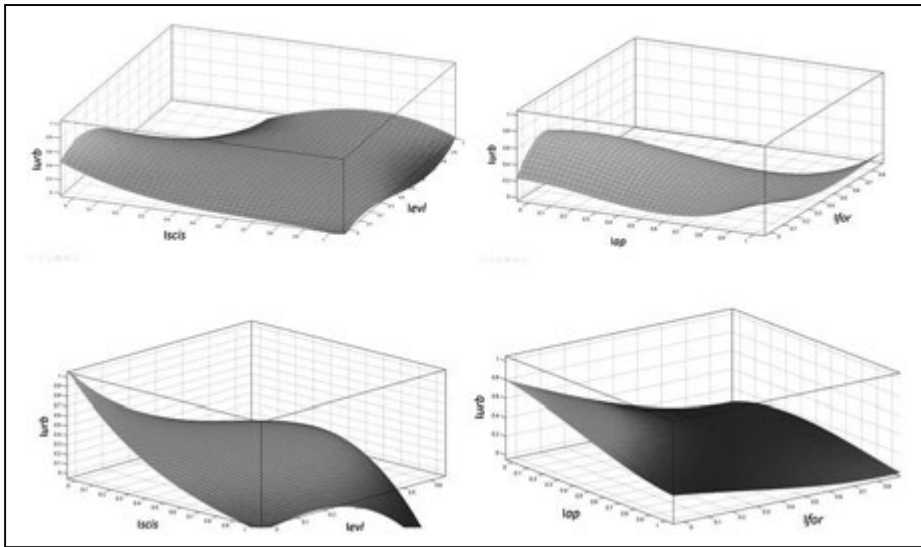


Figure 3 – Correlations $I_{URB} - I_{SCIS} - I_{EV L}$ and $I_{URB} - I_{PA} - I_{FOR}$ along the Adriatic (above) and Tyrrhenian (below) line.

The maximum $I_{EV L}$ value is always lower than 20 % on average, a characteristic that is also found along the Tyrrhenian coast, although in this case the total situation is clearly better for the forest areas (I_{FOR} always varying between 10 % and 30 %). The very densely urbanized Tyrrhenian coastal sectors, however, are extremely extensive, with average I_{URB} values oscillating between 50 % and 60 %. This happens along nearly all the Ligurian coast and between center-south Lazio and center-north Campania. All of Tuscany and the areas where it borders with Liguria and Lazio present a very special condition: all the indicators, with the exception of $I_{EV L}$, center on the same value of 30 %. This indicates a section of the territory where the urbanized parts are distributed in a rather significant environmental mosaic (low geographical selectivity of land), always with a high correspondence between the dimensions of the protected areas and the areas of ecological-habitat value.

This last correspondence is decidedly skewed, however, on the center-south Campania coast, where the presence of two large national parks (Pollino and Cilento-Vallo di Diano) brings the I_{PA} values over 70 %. However, these protected areas clearly include many territories of largely cultural/scenic rather than ecological/natural importance, given that the I_{FOR} , I_{SCIS} and $I_{EV L}$ values are only around 20 %. This is a well-known phenomenon for these two protected areas, whose dimensions approach and exceed 200 000 hectares, and whose perimeters enclose many landscapes of monumental, historical, and cultural/rural value.

Figure 4 expresses the considerations just presented at the scale of the individual regions. The diagrams of geographical selectivity reveal the dominance of some characteristics or the strong co-mingling of others: the Puglia coast is a special case, where the artificial parts of the territory are strongly mixed with the residual natural parts in a mostly non-selective geographical manner. Conversely, geographical selectivity is notable

in the three cases of Emilia Romagna, Abruzzo, and Marche, where the urban concentration excludes any other form of residual nature. Intermediate models of selectivity are found in Campania and Liguria, where the dominance of the urbanized areas does not exclude all the natural features.

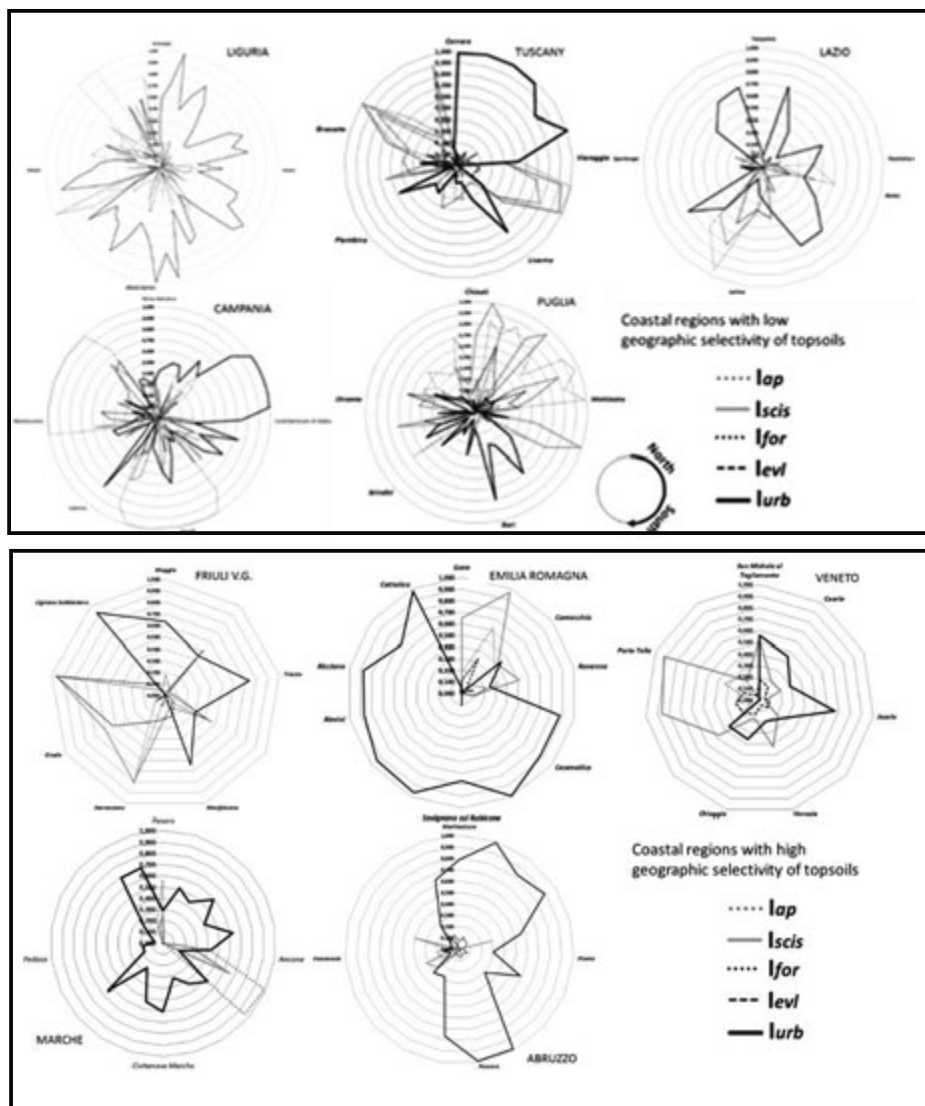





Figure 4 – Diagrams of geographic selectivity of topsoils for the coastal regions (municipalities sorted from north to south).

Discussion

The considerations that emerged from analysis of the diagrams in Figures 2 and 3 with the values of the proposed indicators led to a type classification of the coastal sectors, indicated as follows, and providing some policy management guidelines (Table 2).

On the Tyrrhenian coastal strip analyzed, 16 coastal segments longer than 5 km were identified (Figure 5), with elevated I_{FOR} and I_{EVL} ($> 80\%$) indices, free of urbanization ($I_{URB} < 1\%$) for a total of 144 km (less than 10% of coast analyzed). The longest tracts are located in Tuscany (15 km between Viareggio and Pisa, 20 km between Grosseto and Orbetello), in Lazio (15 km between Latina and Sabaudia), and in Campania (12 km between Camerota and S. Giovanni a Piro). Of the 144 km total, nearly 20% (28 km) lacks conservation protection (protected areas and Natur2 2000 sites), and instead exerts pressure on the remaining segments (Figure 6).

Table 2 – Type classification of the coastal sectors and some management policies.

	<p>Type A – Urban-dominant coastal strip ($I_{URB} > 40-50\%$) and presence of environmental components and restrictions of less than 20% on average. Very limited incidence of protected areas and Natura 2000 sites (I_{AP} and I_{SCS} of 0 to less than 10%-15%). Environments highly compromised by construction coverage and infrastructure development, with very little natural area remaining.</p> <p><u>Management policies:</u> Potential for ecological restoration is very difficult technically, politically, and socioeconomically.</p>
	<p>Type B – Coastal sectors with attenuated development density (I_{URB} also less than 20%-30%), equally present with some environmental restrictions such as protected areas and Natura 2000 sites (I_{AP} and I_{SCS} between 20% and 40%), with consistent remainders of land with ecological value ($I_{EVL} > 20\%$). Environment still diverse, with widespread urban development, but with still-significant natural spaces.</p> <p><u>Management policies:</u> Potential for ecological restoration medium-high, particularly through application of reticular repair models of interstitial protected areas, or those of naturalistic interest.</p>
	<p>Type C – Predominantly environmental coastal sectors, with urban density (I_{URB}) less than 20% and incidence of conservation restrictions (I_{AP} and I_{SCS}) varying between 20% and 50-60% and $I_{EVL} > 20\%$. Scarcely-compromised environments, generally for reasons connected to geomorphological conditions that are incompatible with construction. High potential for acquisition of nodal functions of the coastal ecological network and between the coast and interior.</p> <p><u>Management policies:</u> Areas to be subjected to strict development control policies to limit future compromises.</p>

Similar data for the Adriatic coast provides approximately 200 km (13 % of the total), but nearly all were identified as Nature 2000 sites (with a few cases of protected areas). The longest segments are found in Friuli V.G. (17 km in Marano Lagunare), Veneto (50 km between Porto Viro and Goro), and in Puglia (14 km along the coast of Lago di Lesina).

Broad sections of free coast are found in Veneto or north Emilia Romagna, including large tracts of lagoon and estuary. The remainder of the free coast exists in some sectors with very steep or rocky headlands (Conero in Marche, Punta d'Erci in Abruzzo, and Gargano in Puglia) or tracts that alternate between sand, raised rocky coasts, and deep seabed (various instances in Puglia). Where the coastline is sandy/dunes, there are extremely few coastal segments still free from construction or other urbanization works within a band of 1 000 meters from the waterline, and development not greater than a few kilometers [14][17][24].



Figure 5 – Peninsular coastal segments longer than 5 km, free of urbanization and with higher density of ecological value (to the left).

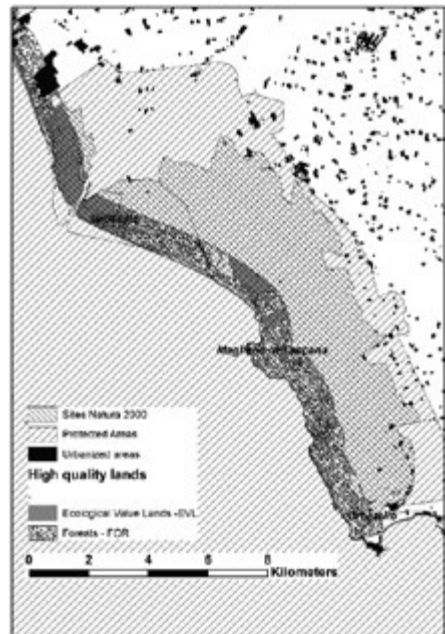


Figure 6 – One of the longest coastal segments in Italy free of urbanization and with high density of naturalistic value (to the right).

Table 3 – Type of environmental protection on peninsular coastal segments longer than 5 km, free of urbanization and with higher density of ecological value.

	Municipalities	Length (km)	Type of environmental protection		Regions
			Nature 2000	Protected areas	
Adriatic coast	Marano Lagunare	17	☐		Friuli V.G.
	S. Michele Tagliamento-Caorle	7	☐		
	Porto Viro-Goro	50	☐		Veneto
	Ravenna	6	☐		Emilia Romagna
	Gabice-Pesaro	11	☐		
	Sirolo	8	☐		Marche
	Torino di Sangro	5	☐		Abruzzo
	Chieuti-Serra Capriola	13	☐		
	Lago di Lesina	14	☐		
	Vieste-Mattinata	12	☐		
	Zapponeta-Margherita di S.	11	☐		
	Barletta	6	☐	☐	Puglia
	Carovigno-Brindisi	6	☐	☐	
	Brindisi-S. Pietro V.	7	☐	☐	
	Vernote	8	☐		
Otranto-S. Cesarea T.	10	☐			
	191	191 km (100%)	19 km (10%)		
Thyrrhenian coast	Camogli-S. Margherita L.	8		☐	Liguria
	Levante-Momeglia	5			
	Riomaggiore-Portovenere	8		☐	
	Viareggio-Pisa	15	☐	☐	
	Bibbona-Castagneto Carducci	5			Tuscany
	S. Vincenzo-Piombino	7			
	Grosseto-Orbetello	20		☐	
	M. Argentario-Orbetello	7			
	Capalbio-Montalto di Castro	7			Lazio
	Roma-Pomezia	7		☐	
	Nettuno-Latina	8	☐		
	Latina-Sabaudia	15		☐	
	Sorrento-Vico Equense	8	☐		
Agropoli	6		☐	Campania	
Castellabate	5		☐		
Camerota-S. Giovanni a P.	12		☐		
	143	31 km (22%)	96 km (67%)		

Conclusions

The results obtained clearly show the effect that fifty years of relatively uncontrolled development have had on the landscape mosaic and coastal ecosystem, as well as the current condition of “besiegement” of natural spaces and semi-natural remainders, and areas protected for various reasons. It is true that at least 350 km of the coastline analyzed (approximately 12 % of nearly 3 000 total) are still relatively unaltered, falling under the type C description, and can constitute the base of a possible restoration under a territorial environmental retrofit policy [16] and adequate coastal management [25][9].

On the other hand, construction dynamics have strongly driven the business market of the Italian coast. This phenomenon, along with the best connections with the rest of the country, for many years has made the coast into a strong attractor of people and services. Due to a scarcity of data, it is very difficult to correlate the dynamics of the

increase of urbanized surfaces with economic components, but some investigations have shown a positive correlation between per capita earnings in the coastal municipalities and the intensity of urbanization phenomena.

The environmental sustainability price paid for these advantages has been undoubtedly high, as are the costs that the community has paid and is still paying to combat many serious phenomena that degrade the same environmental resources that motivated the tourism and consequent real estate interests.

Any plans for retrofit by the government of the territory must now take into account another emergent aspect: the status of the coasts in the Italian regions is very diverse, particularly with regard to past and developing phenomena, administrative sensitivities, and management policy actions. From this perspective as well, some directions for environmental policy can be set out, addressing the most critical situations in light of the information derived from the indicators used [20].

As has already been stated in describing the three types A, B, and C, the margins of action for territorial policies (and municipal planning in particular) are very broad in B and in C, but rather restricted in A. In this last situation, the preparation of urban projects aimed at recovering each microsector that is still free, to attempt the difficult work of repairing and connecting, will become increasingly important – and will, however, be predictably blocked by the looming density of the urban fabric and related disturbances, as well as economic interests that are, on average, rather strong.

The most effective actions can therefore be taken in zones B and C. In these zones in particular, the rather determined choices of protection should dominate over all the others. On this subject, we note that today 20 % of the Tyrrhenian coastal segments still free from urban density lacks the conservation protection provided by protected areas.

A central, as well as regional, government intervention will likely be necessary, through incentivized tax policies in municipalities for the conservation of remaining coastal passages, using instruments that are already in the experimentation phase in some European countries [10]. However, it would also be appropriate systematically to carry out environmental restoration projects using, for example, decommissioned areas. Indeed, in these cases, especially when dealing with abandoned manufacturing sites, which are rather numerous, it could proceed with projects to restore original environments between the sea and the interior. This type of action, oriented toward restoration under difficult daily conditions, appears to be the only way to improve technological/environmental conditions and hydrogeological risk to the coasts, which are by now saturated with construction.

Acknowledgment

The methodology presented has been implemented in the research project and monitoring supported by Umbria Region, that we want to thank for the resources given. The indicators used have been developed within the SUNLIFE project (LIFE 13/NAT/IT/000371 - Strategy for the Natura 2000 Network of the Umbria Region).

References

- [1] Acosta A., Blasi C., Stanisci A. - *Sandy coastal landscape of Latium region (Central Italy)*. Phytocoenologia (2003), 33 (4), 715-726.
- [2] Bologna S., Chirici G., Corona P., Marchetti M., Pugliese A., Munafò M. - *Sviluppo e implementazione del IV livello Corine Land Cover per i territori boscati e ambienti semi-naturali in Italia*. Atti della 8a Conferenza Nazionale ASITA "Geomatica: Standardizzazione, interoperabilità e nuove tecnologie", Roma, 14 - 17 dicembre 2004, Vol. 1: 467-472.
- [3] Buffa G., Fantinato E., Pizzo L. - *Effects of Disturbance on Sandy Coastal Ecosystems of N-Adriatic Coasts (Italy)*. Biodiversity Enrichment in a Diverse World, Gbolagade Akeem Lameed (2012). DOI: 10.5772/48473
- [4] Carboni M., Carranza M.L., Acosta A. - *Assessing conservation status on coastal dunes: A multiscale approach*. Landscape and Urban Planning (2009), 91(1), 17-25.
- [5] Cigdem H., Hepcan S., Hepcan C., Kilicaslan C., Bulent Ozkan M., Kocan N. - *Analyzing Landscape Change and Urban Sprawl in a Mediterranean Coastal Landscape: A Case Study from Izmir, Turkey*. Journal of Coastal Research (2013), 29(2), 301-310
- [6] Ercole S., Del Vecchio S., Prisco I., Santoro R., Jucker T., Carboni M., Moscatelli F., Acosta A. - *Analisi della distribuzione degli habitat costieri italiani di interesse comunitario all'interno dei SIC*. Atti 106° Congresso Nazionale della Società Botanica Italiana, Genova, 21- 23 settembre 2011, 155-156.
- [7] Esbah H., Kara B., Deniz B., Kesgin B. - *Changing Land Cover Characteristics of a Developing Coastal Town: A Case Study of Didim, Turkey* Hayriye. Journal of Coastal Research (2010), 26(2),274-282
- [8] Finkl C.W., Goffredo, S., Dubinsky, Z. (eds.) - *The Mediterranean Sea: Its History and Present Challenges*. Journal of Coastal Research (2015), 31(3),772-773
- [9] Forino G., Ciccarelli S., Bonamici S., Perini L., Salvati L. - *Developmental Policies, Long-Term Land-Use Changes and the Way Towards Soil Degradation: Evidence from Southern Italy*. Scottish Geographical Journal (2015), 131(2),123-140
- [10] Henger R., Bizer K. - 2010. *Tradable planning permits for land-use control in Germany*. Land Use Policy (2010), 27, 843-852.
- [11] Hill J., Mégier J., Mehl W. - *Land degradation, soil erosion and desertification monitoring in Mediterranean ecosystems*. Remote Sensing Reviews (1995), 12(1-2), 107-130.
- [12] ISPRA - *Gli habitat delle coste sabbiose italiane: ecologia e problematiche di conservazione*. Rapporto ISPRA (2015), 215/2015, p.101.
- [13] Le Houérou H.N. - *Global change: vegetation, ecosystems, and land use in the Southern Mediterranean Basin by the mid Twenty-First Century*. Israel Journal of Botany (1990), 39(4-6),481-508.
- [14] Malavasi M., Santoro R., Cutini M., Acosta A.T.R., Carranza M.L. - *What has happened to coastal dunes in the last half century? A multitemporal coastal landscape analysis in Central Italy*. Landscape and Urban Planning (2013), 119,54-63.
- [15] Maricchiolo C., Sambucini V., Pugliese A., Blasi C., Marchetti M., Chirici G., Corona P. - *La realizzazione in Italia del progetto europeo I&CLC2000:*

- metodologie operative e risultati*. Atti della 8a Conferenza Nazionale ASITA “GEOMATICA: Standardizzazione, interoperabilità e nuove tecnologie”, Roma, 14 - 17 dicembre 2004.
- [16] Onori L. (Ed.) - Il ripristino degli ecosistemi marino-costieri e la difesa delle coste sabbiose nelle Aree protette, ISPRA (2009), Rapporto 100/2009, p. 359
- [17] Pintó S.J., Martí C., Fraguell R.M. - *Assessing Current Conditions of Coastal Dune Systems of Mediterranean Developed*, Journal of Coastal Research (2014), 30(4), 832-842.
- [18] Romano B., *Planning and environmental continuity*. Urbanistica (1999), 112, 156-160.
- [19] Romano B., Zullo F. - The urban transformation of Italy's Adriatic Coast Strip: fifty years of unsustainability. Land Use Policy (2014), 38,26-36.
- [20] Romano B., Zullo F. - Half a century of urbanisation in Southern European lowlands a study on the Po Valley (Northern Italy). Journal of Urban Research and Practice (2015), 9(2), 109-130.
- [21] Saliba L.J. - *Coastal land use and environmental problems in the Mediterranean*. Land Use Policy (1990), 7(3),217-230.
- [22] Salvati L., Munafò M., Gargiulo Morelli V., Sabbi A. - *Low-density settlements and land use changes in a Mediterranean urban region*. Landscape and Urban Planning (2012), 105(1-2),43-52.
- [23] Sargolini, M. - *Adriatic urban sprawl and environmental continuity*; in: Lardon S., Marraccini E., Bonari E. ,(Eds) Agricultural management in peri-urban areas, Felici Editore srl, Pisa (2010), 86-93.
- [24] Simeone S., De Falco G., Quattrocchi G., Cucco A. - Morphological changes of a Mediterranean beach over one year (San Giovanni Sinis, western Mediterranean), Journal of Coastal Research (2014), 70,217-222.
- [25] Suárez de Vivero J. L., Rodríguez Mateos J. C. - *Coastal Crisis: The Failure of Coastal Management in the Spanish Mediterranean Region*. Coastal Management (2005), 33(2),197-214.
- [26] Tagliapietra D., Magni P., Basset A., Viaroli P. - Ecosistemi costieri di transizione: trasformazioni recenti, pressioni antropiche dirette e possibili impatti del cambiamento climatico. Biologia Ambientale (2014), 28(2),101-111.
- [27] Thomson G., Manchester S.J., Swetnam R.D., Smith G.M., Wadsworth R.A., Petit S., Gerard F. F. - *The use of digital aerial photography and CORINE-derived methodology for monitoring recent and historic changes in land cover near UK Natura 2000 sites for the BIOPRESS project*. International Journal of Remote Sensing (2007), 28(23),5397-5426
- [28] Vimal R., Geniaux G., Pluvinet P., Napoleone C., Leparat J. - Detecting threatened biodiversity by urbanization at regional and local scales using an urban sprawl simulation approach: Application on the French Mediterranean region. Landscape and Urban Planning (2012), 104(3-4),343-355.
- [29] Zullo, F., Paolinelli, G., Fiordigigli, V., Fiorini, L., Romano, B. - 2015. *Urban Development in Tuscany. Land Uptake and Landscapes Changes*. TeMA. Journal of Land Use, Mobility and Environment (2015), 8(2),183-201.